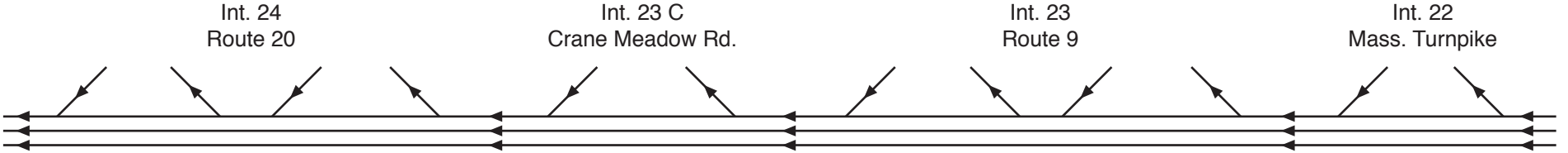


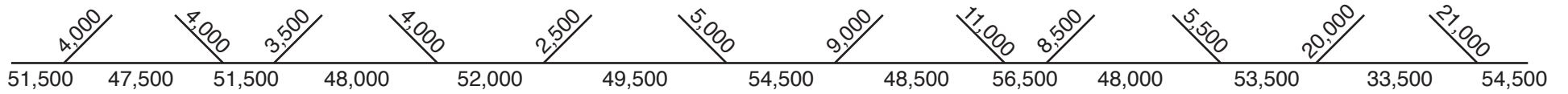
I-495 Northwest
Between the Mass Turnpike, Hopkinton, and Route 4, Chelmsford

I-495 Northbound: Mass Turnpike, Hopkinton, to Route 20, Marlborough AWDT Traffic Flow Diagrams: 2004 & 2011

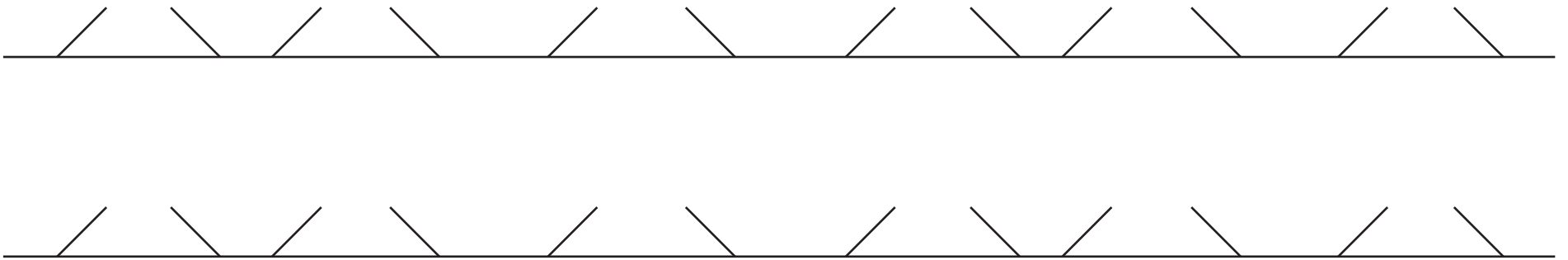
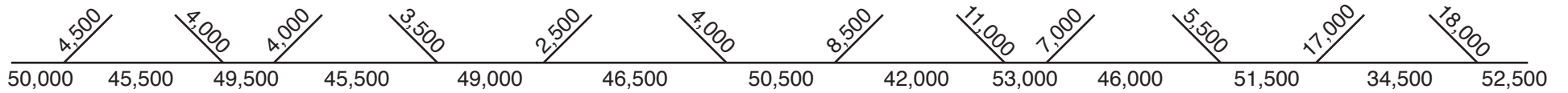
Route/ Lane Schematic



2004 AWDT

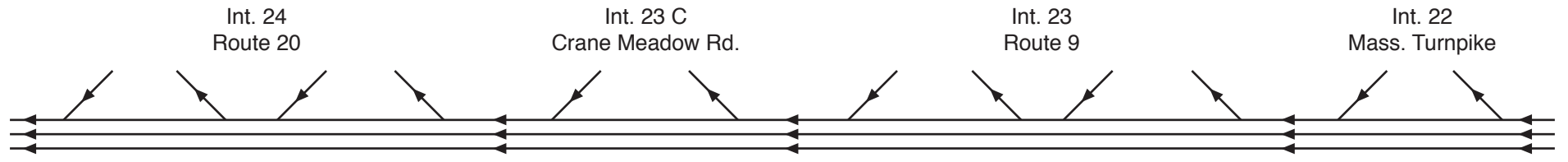


2011 AWDT

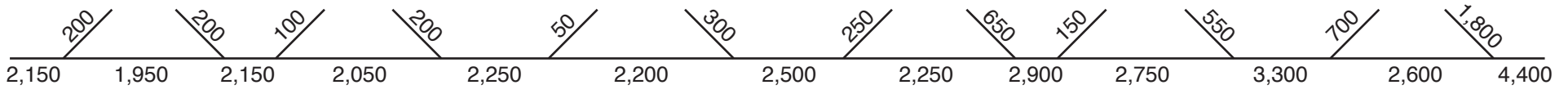


I-495 Northbound: Mass Turnpike, Hopkinton, to Route 20, Marlborough AM Peak Period Traffic Flow Diagrams: 2011

Route/ Lane Schematic



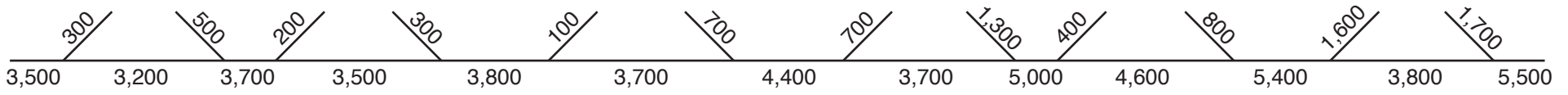
6-7 AM



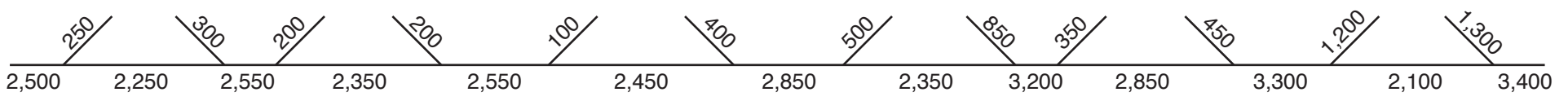
7-8 AM



8-9 AM

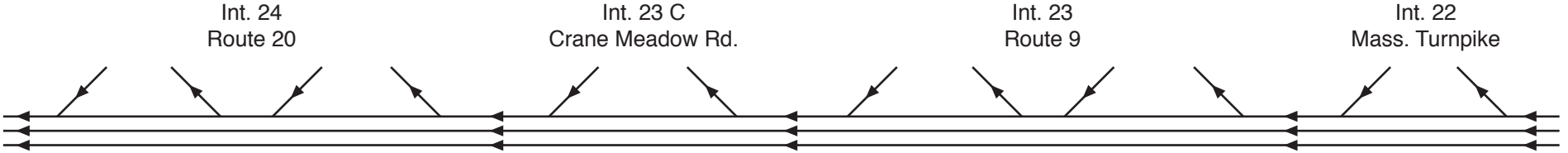


9-10 AM




I-495 Northbound: Mass Turnpike, Hopkinton, to Route 20, Marlborough PM Peak Period Traffic Flow Diagrams: 2011

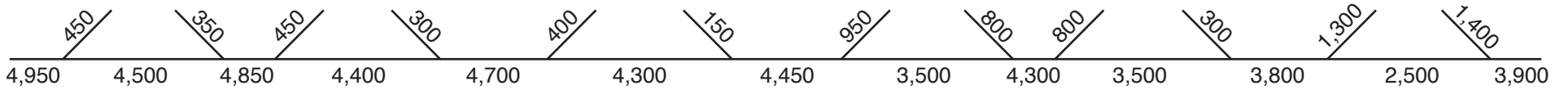
Route/ Lane Schematic



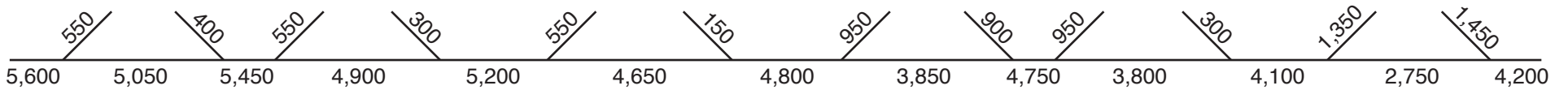
3-4 PM



4-5 PM



5-6 PM

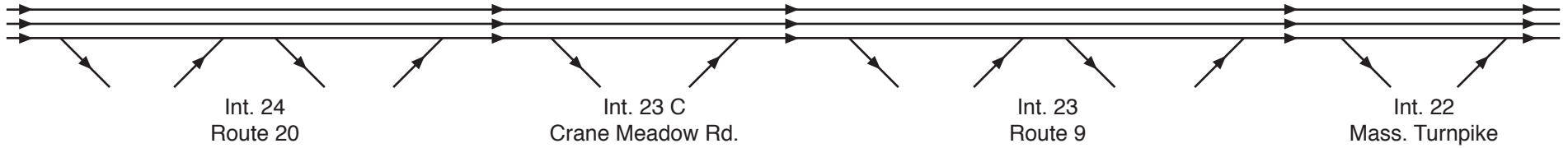


6-7 PM

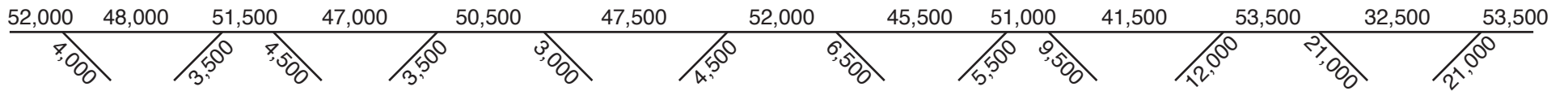


I-495 Southbound: Route 20, Marlborough, to the Mass Turnpike, Hopkinton AWDT Traffic Flow Diagrams: 2004 & 2011


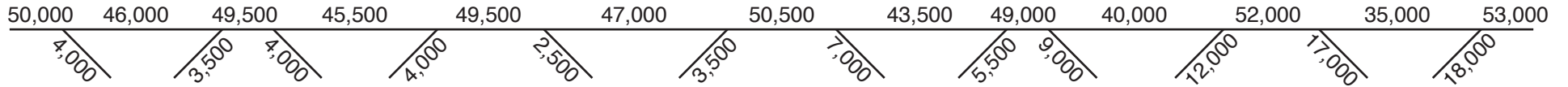
Route/ Lane Schematic



2004 AWDT

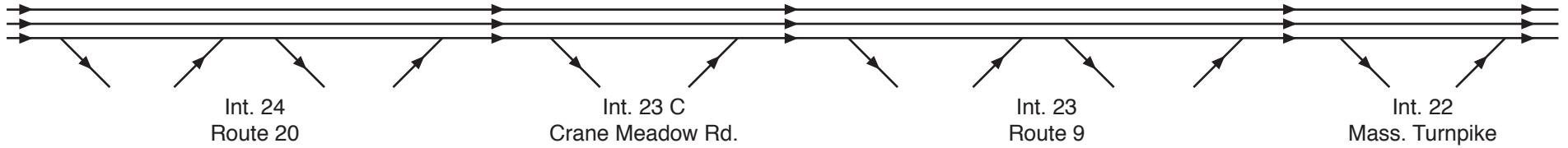


2011 AWDT

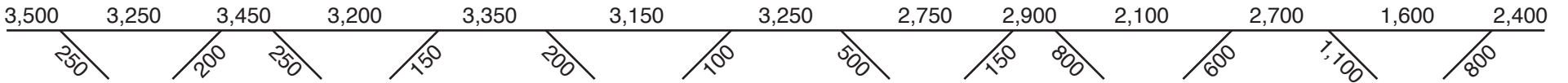


I-495 Southbound: Route 20, Marlborough, to the Mass Turnpike, Hopkinton AM Peak Period Traffic Flow Diagrams: 2011

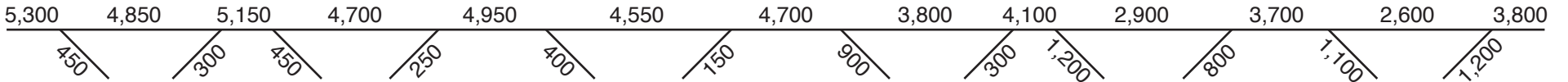
Route/ Lane Schematic



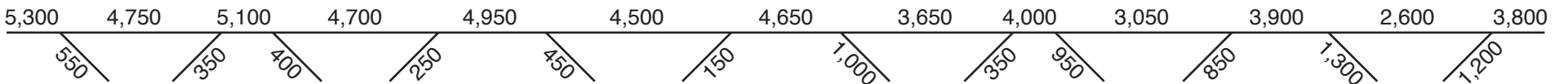
6-7 AM



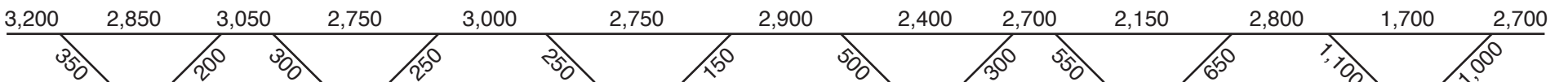
7-8 AM



8-9 AM

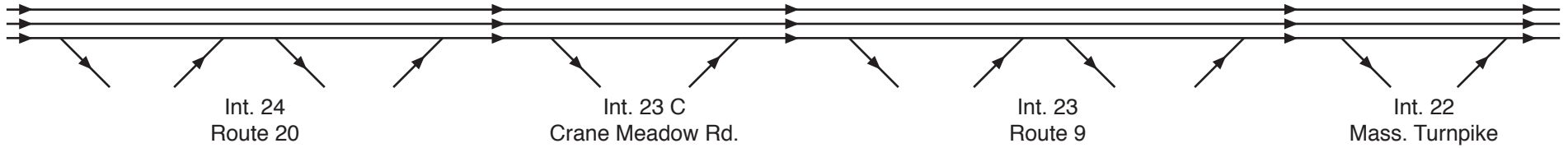


9-10 AM

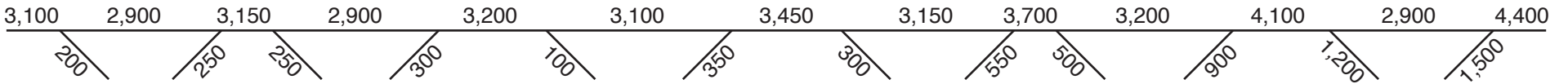


I-495 Southbound: Route 20, Marlborough, to the Mass Turnpike, Hopkinton PM Peak Period Traffic Flow Diagrams: 2011

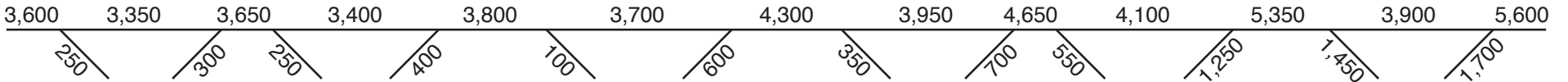
Route/ Lane Schematic



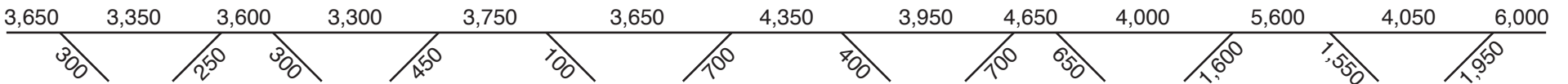
3-4 PM



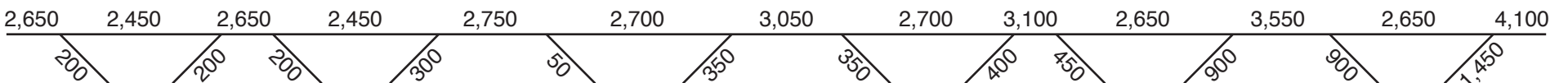
4-5 PM



5-6 PM

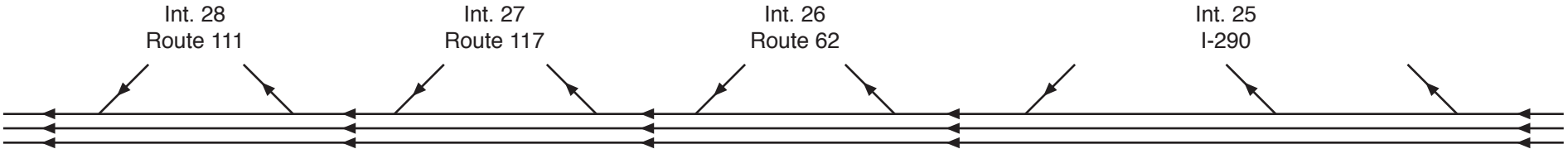


6-7 PM

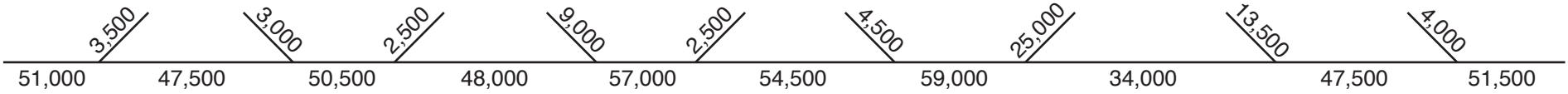


I-495 Northbound: I-290, Marlborough, to Route 111, Boxborough AWDT Traffic Flow Diagrams: 2004 & 2011

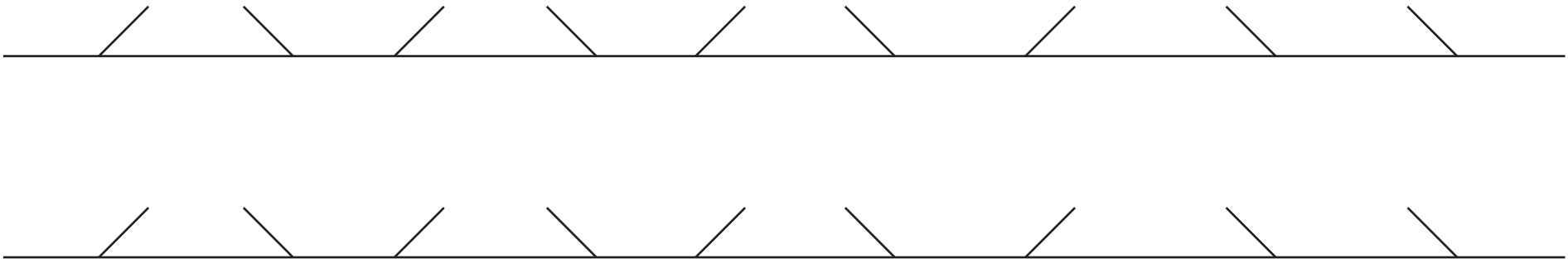
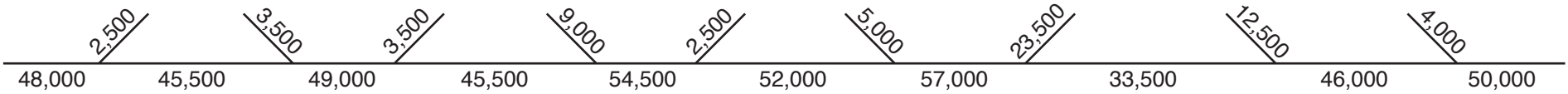
Route/ Lane Schematic



2004 AWDT

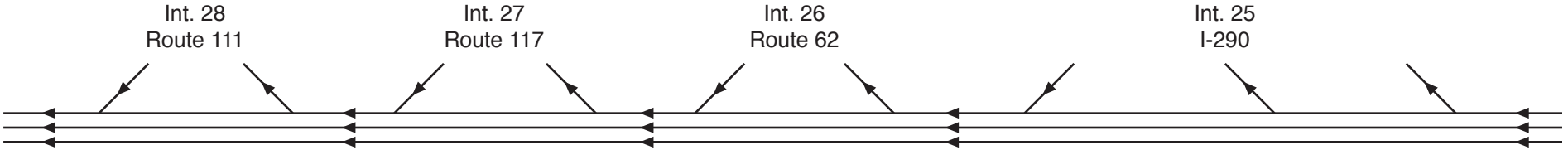


2011 AWDT

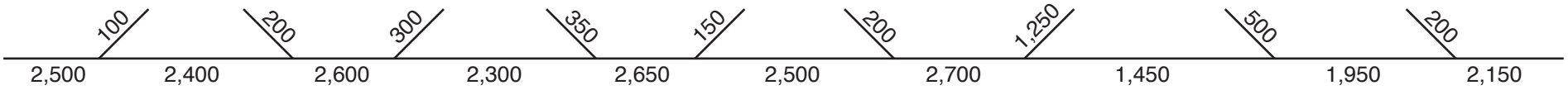


I-495 Northbound: I-290, Marlborough, to Route 111, Boxborough AM Peak Period Traffic Flow Diagrams: 2011

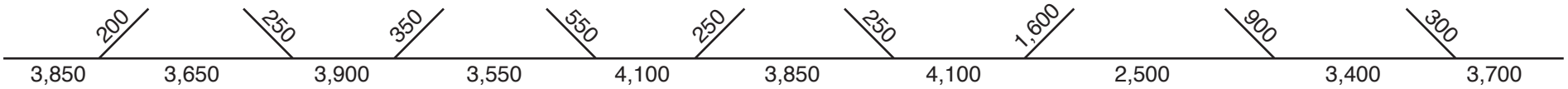
Route/ Lane Schematic



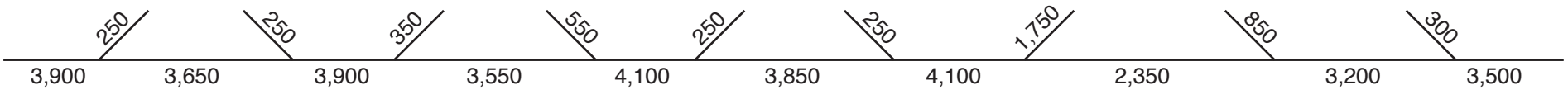
6-7 AM



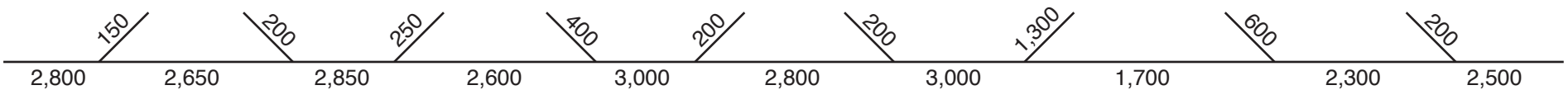
7-8 AM



8-9 AM

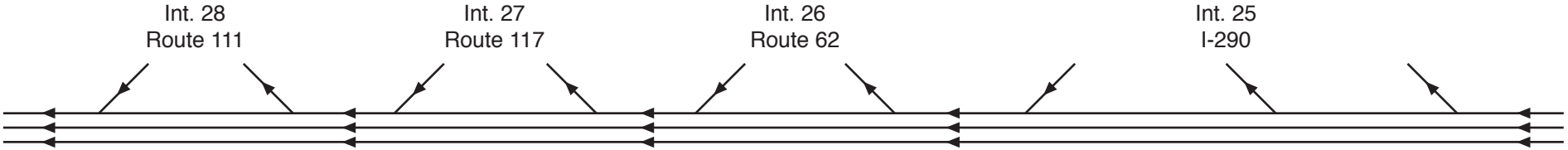


9-10 AM

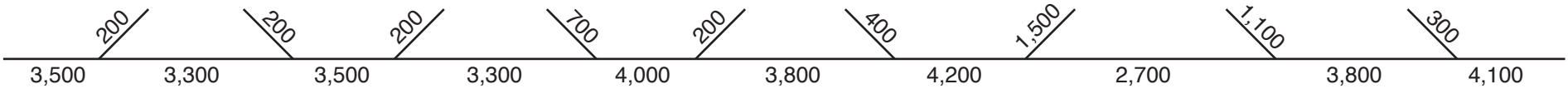


I-495 Northbound: I-290, Marlborough, to Route 111, Boxborough PM Peak Period Traffic Flow Diagrams: 2011

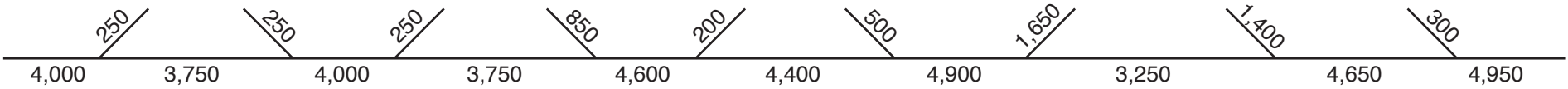
Route/ Lane Schematic



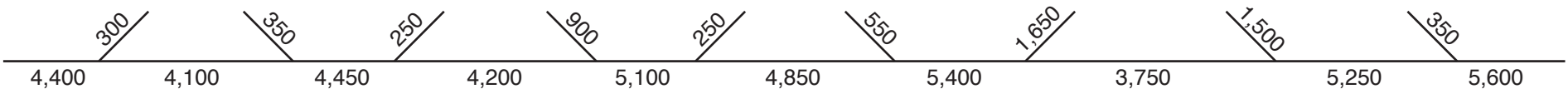
3-4 PM



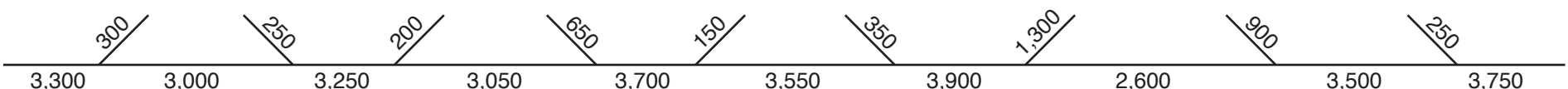
4-5 PM



5-6 PM

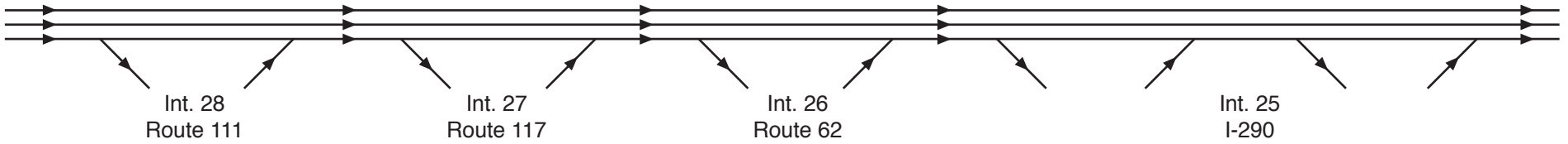


6-7 PM

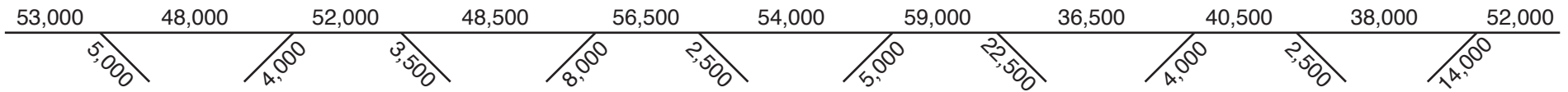


I-495 Southbound: Route 111, Boxborough, to I-290, Marlborough AWDT Traffic Flow Diagrams: 2004 & 2011

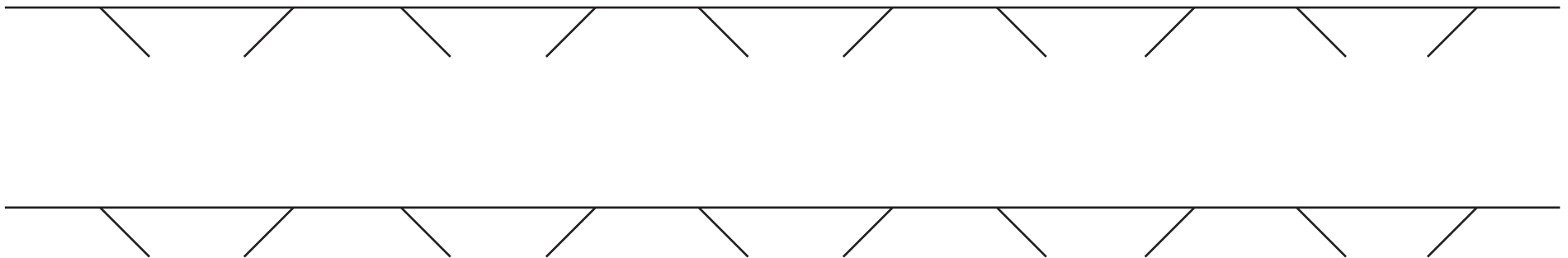
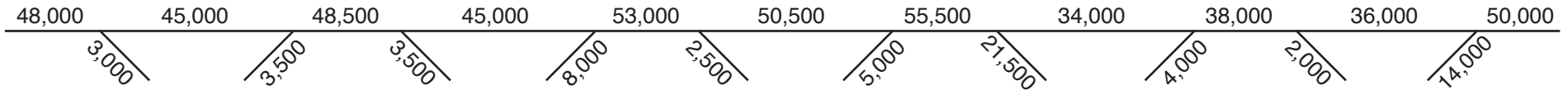
Route/ Lane Schematic



2004 AWDT

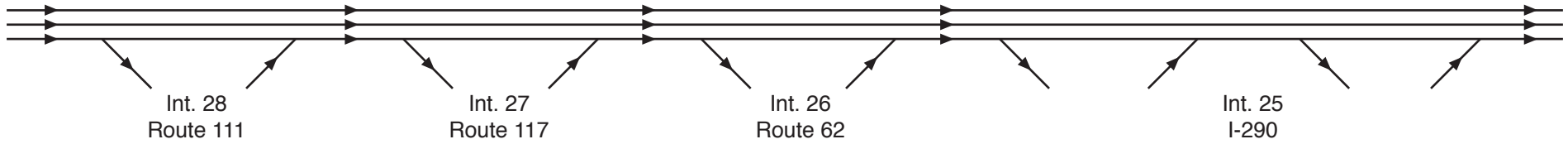


2011 AWDT

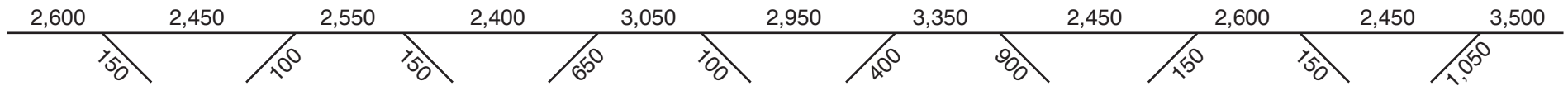


I-495 Southbound: Route 111, Boxborough, to I-290, Marlborough AM Peak Period Traffic Flow Diagrams: 2011

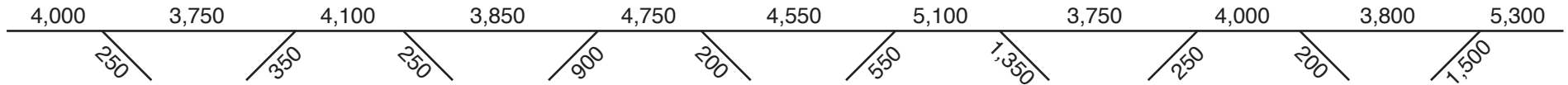
Route/ Lane Schematic



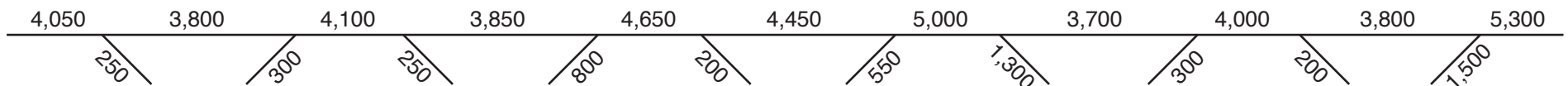
6-7 AM



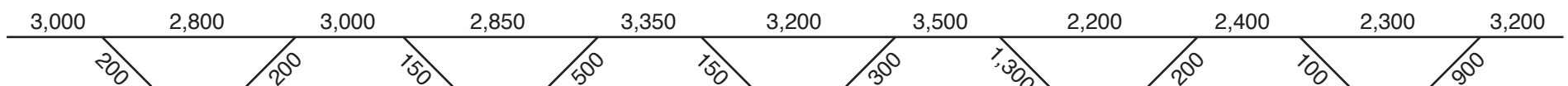
7-8 AM



8-9 AM

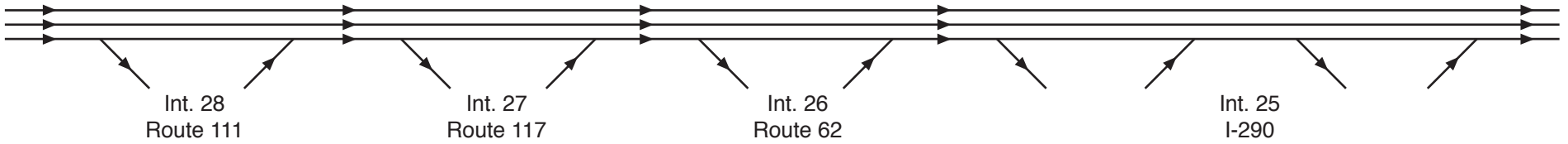


9-10 AM

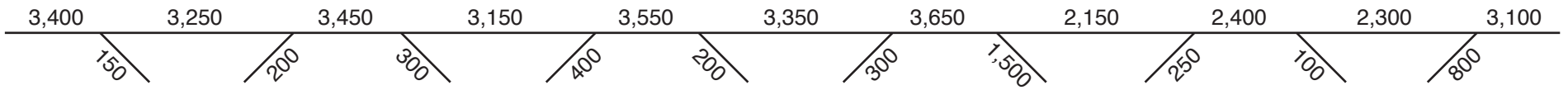


I-495 Southbound: Route 111, Boxborough, to I-290, Marlborough PM Peak Period Traffic Flow Diagrams: 2011

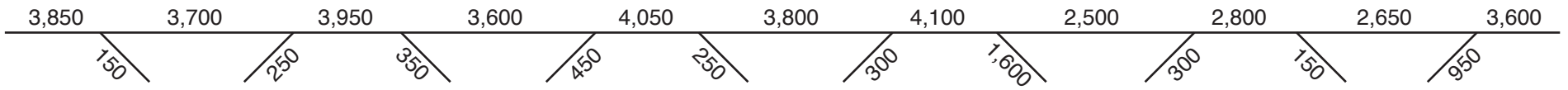
Route/ Lane Schematic



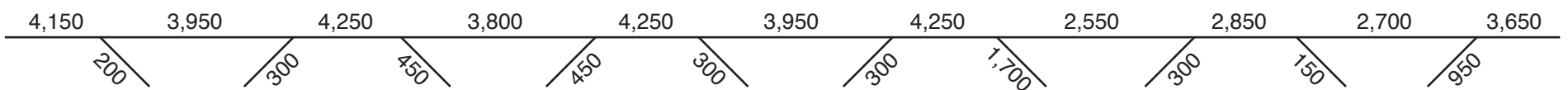
3-4 PM



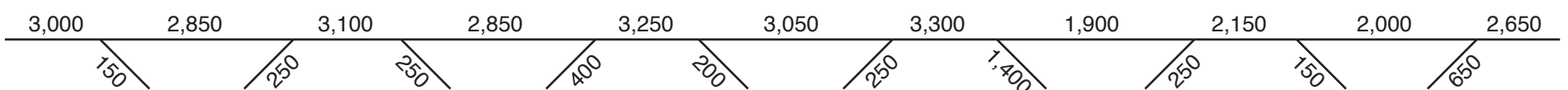
4-5 PM



5-6 PM

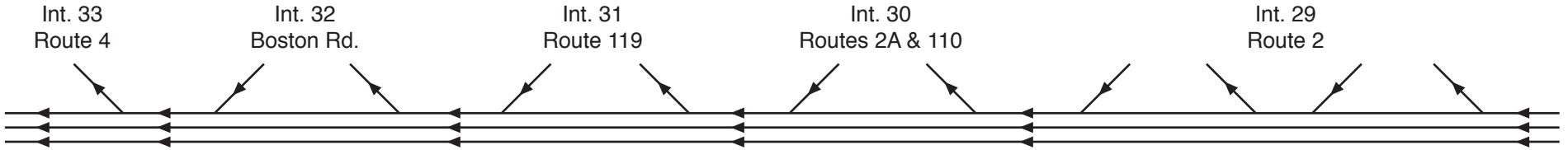


6-7 PM

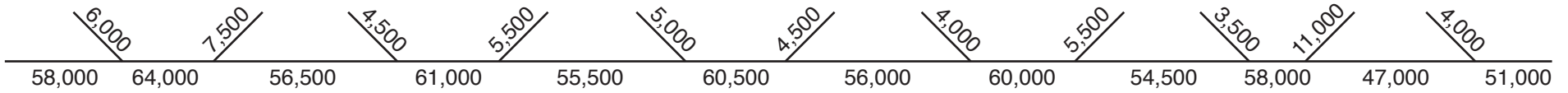


I-495 Northbound: Route 2, Littleton, to Route 4, Chelmsford AWDT Traffic Flow Diagrams: 2004 & 2011

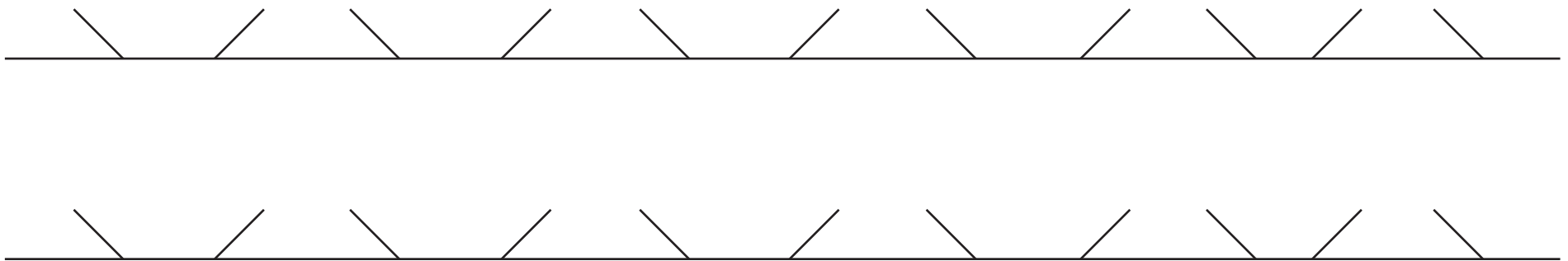
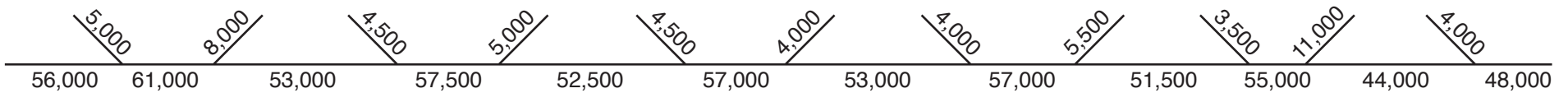
Route/ Lane Schematic



2004 AWDT

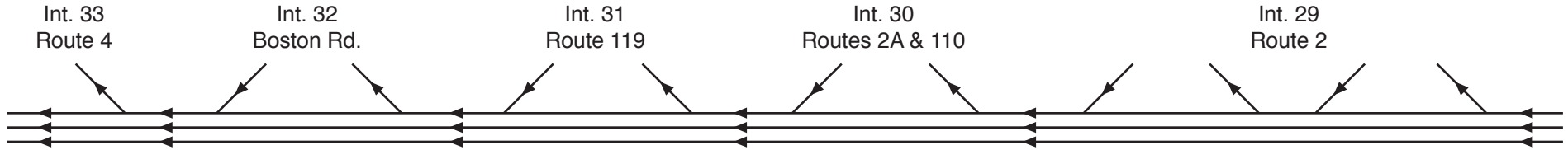


2011 AWDT

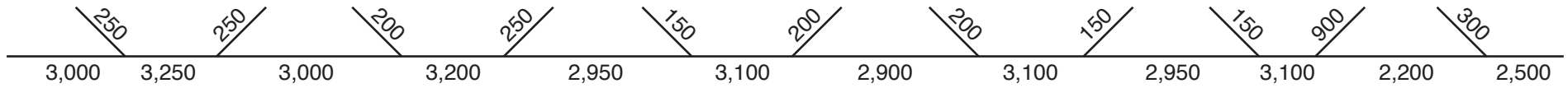


I-495 Northbound: Route 2, Littleton, to Route 4, Chelmsford AM Peak Period Traffic Flow Diagrams: 2011

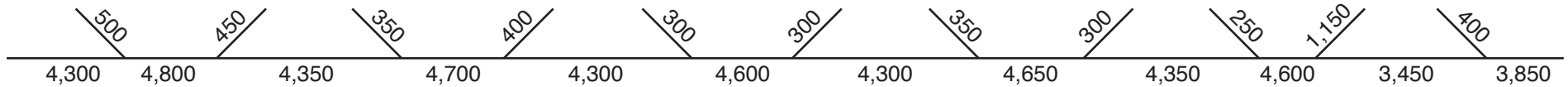
Route/ Lane Schematic



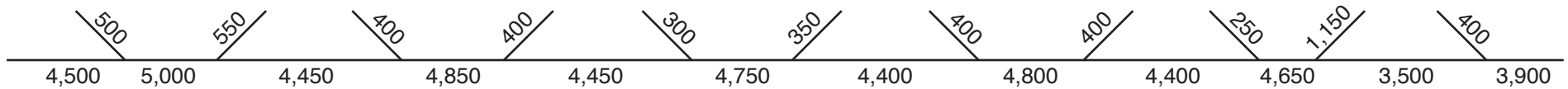
6-7 AM



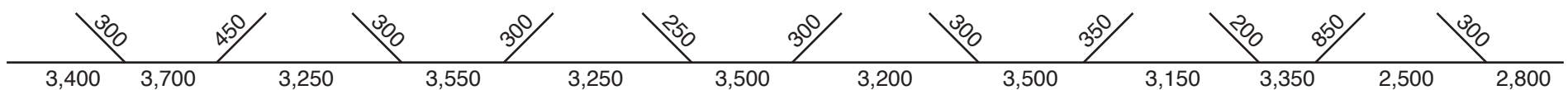
7-8 AM



8-9 AM

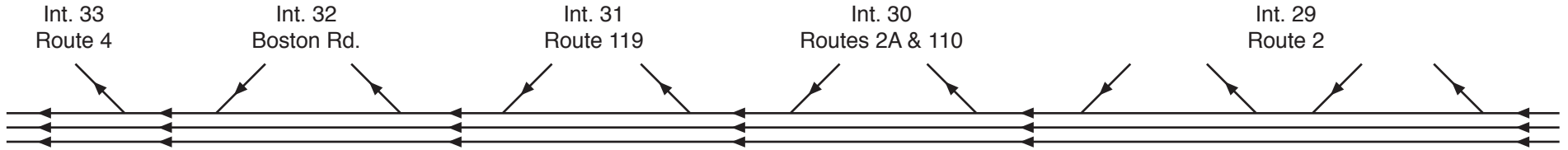


9-10 AM

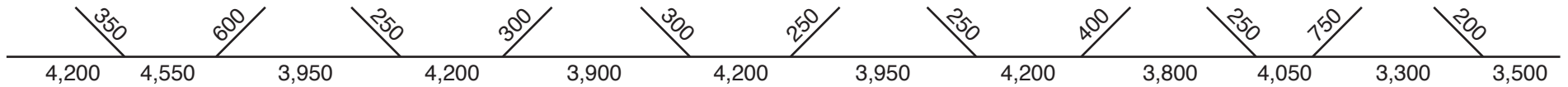


I-495 Northbound: Route 2, Littleton, to Route 4, Chelmsford PM Peak Period Traffic Flow Diagrams: 2011

Route/ Lane Schematic



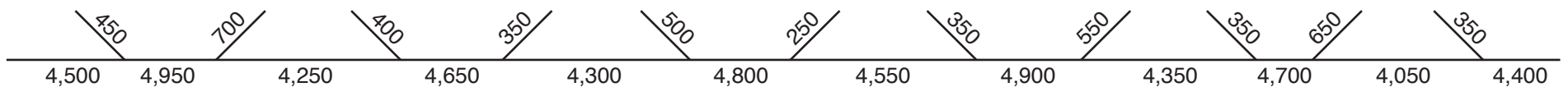
3-4 PM



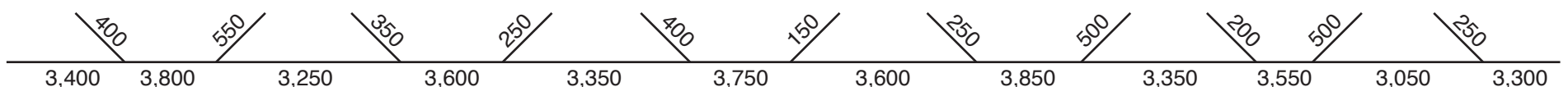
4-5 PM



5-6 PM

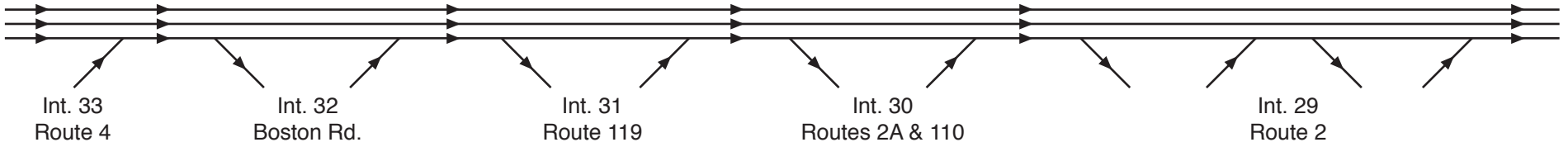


6-7 PM

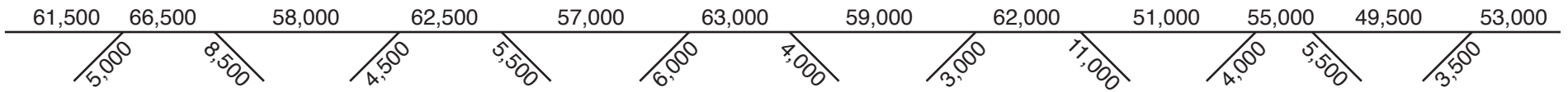


I-495 Southbound: Route 4, Chelmsford, to Route 2, Littleton AWDT Traffic Flow Diagrams: 2004 & 2011

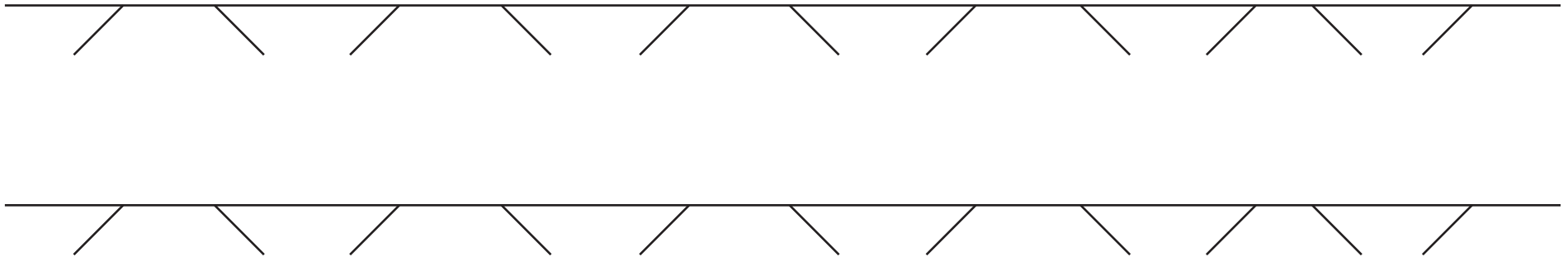
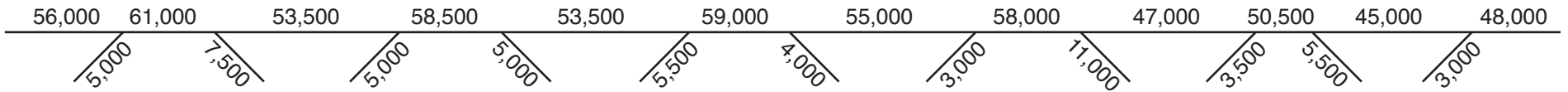
Route/ Lane Schematic



2004 AWDT

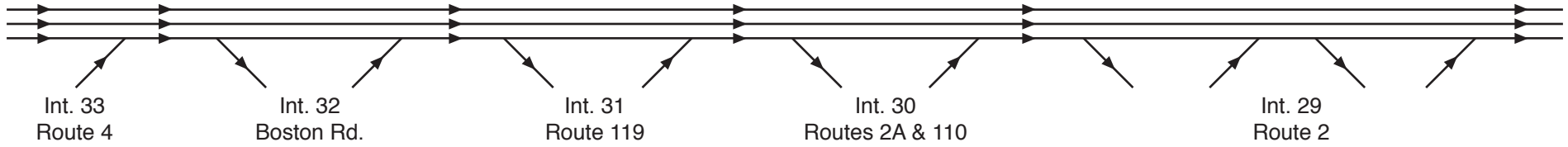


2011 AWDT

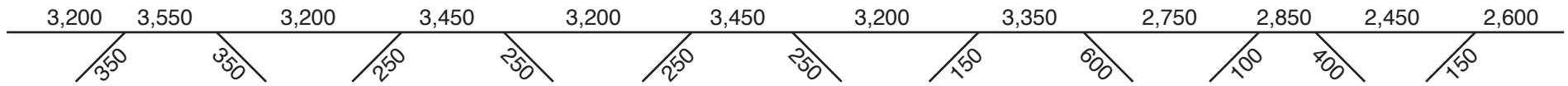


I-495 Southbound: Route 4, Chelmsford, to Route 2, Littleton AM Peak Period Traffic Flow Diagrams: 2011

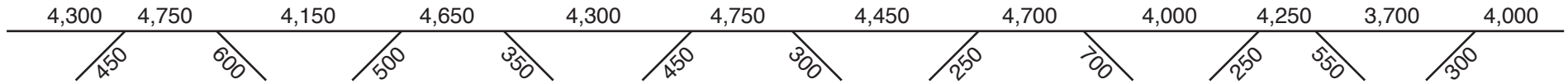
Route/ Lane Schematic



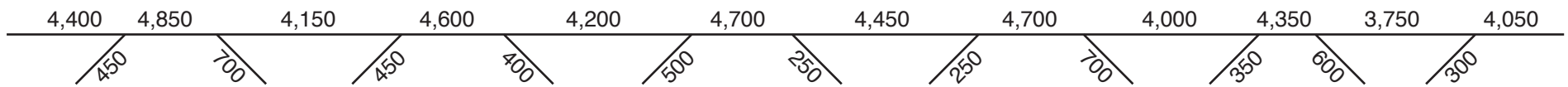
6-7 AM



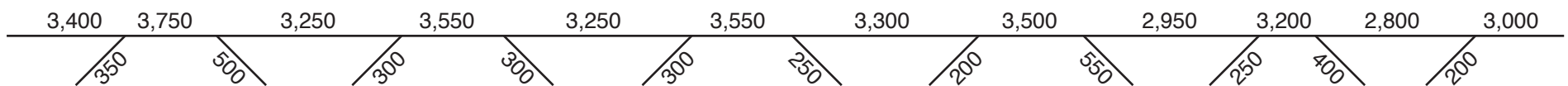
7-8 AM



8-9 AM

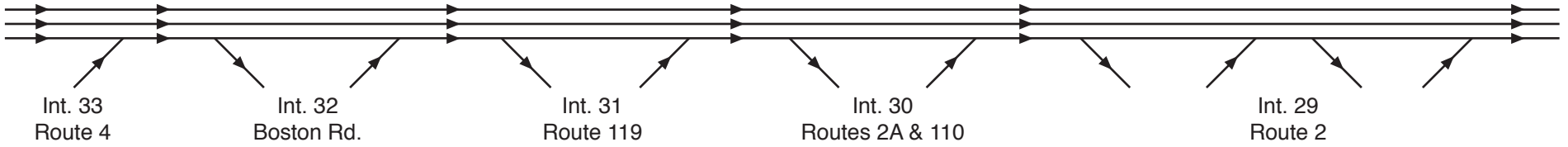


9-10 AM

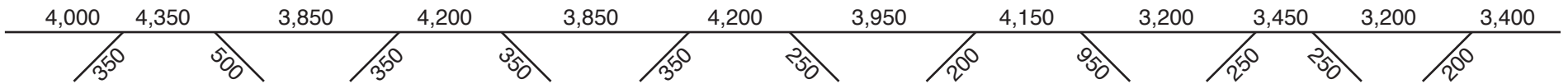


I-495 Southbound: Route 4, Chelmsford, to Route 2, Littleton PM Peak Period Traffic Flow Diagrams: 2011

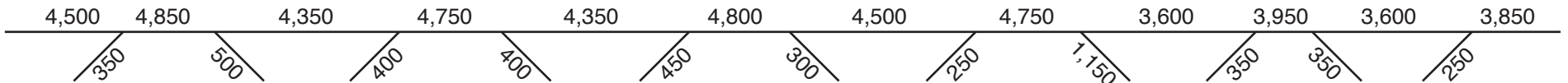
Route/ Lane Schematic



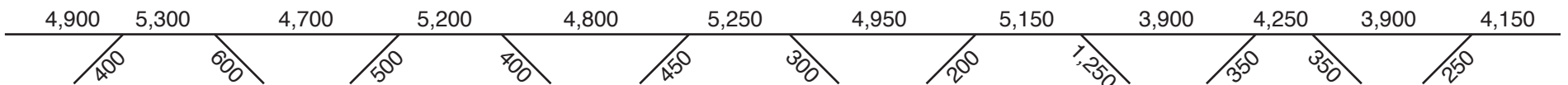
3-4 PM



4-5 PM



5-6 PM



6-7 PM

