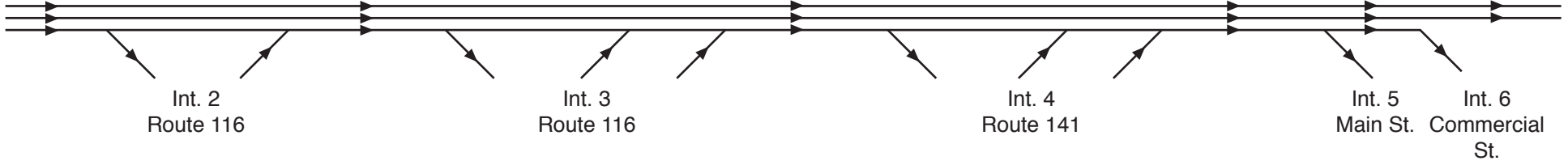


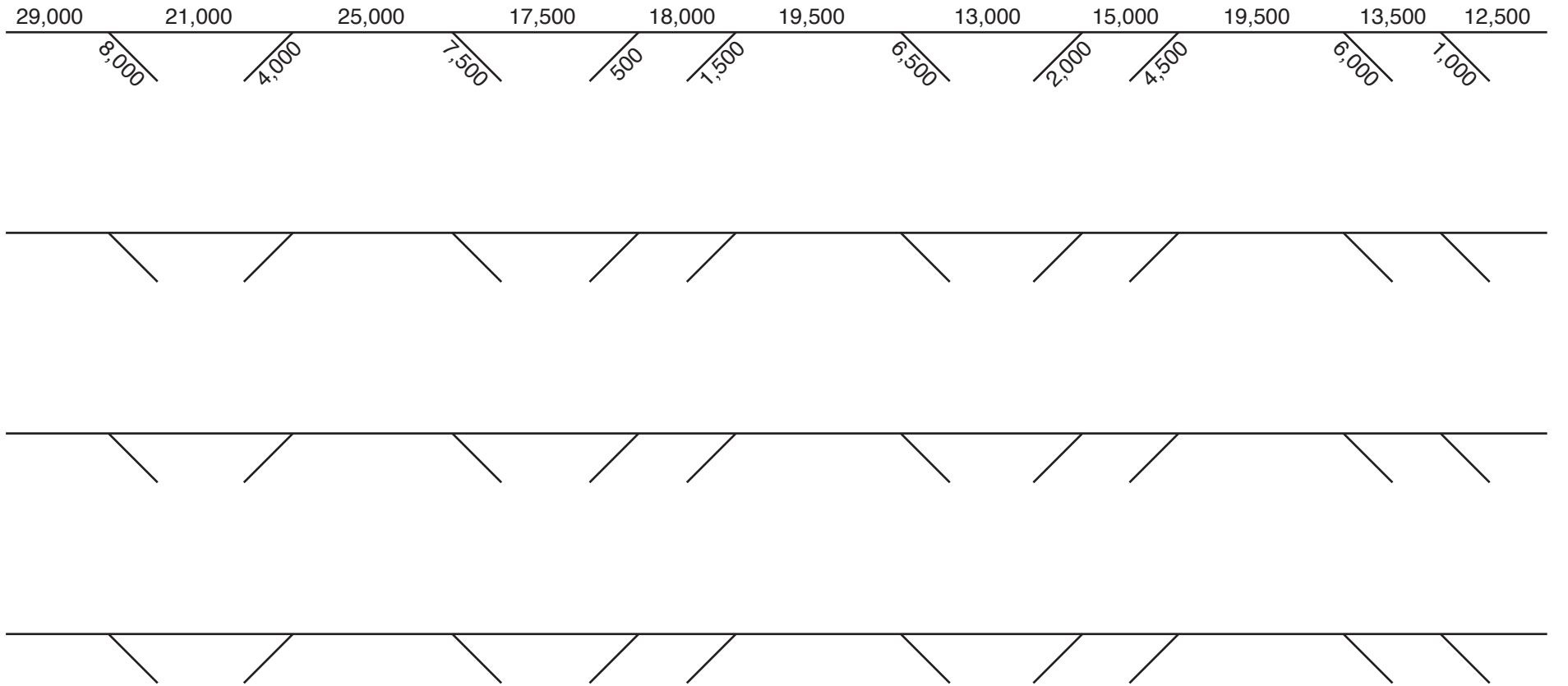
**I-391**  
**Between I-91, Chicopee, and High Street, Holyoke**

# I-391 Northbound: I-91, Chicopee, to High Street, Holyoke AWDT Traffic Flow Diagram: 2009

## Route/ Lane Schematic

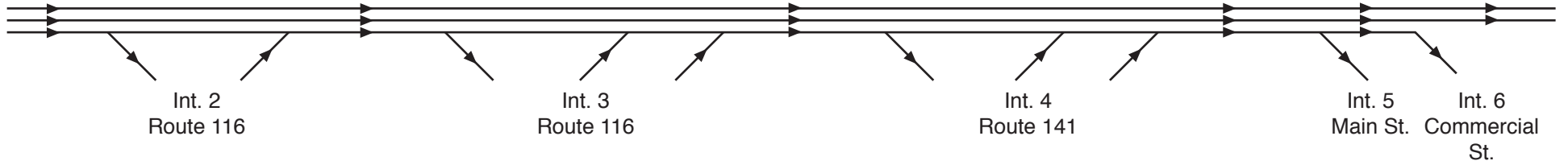


## 2009 AWDT

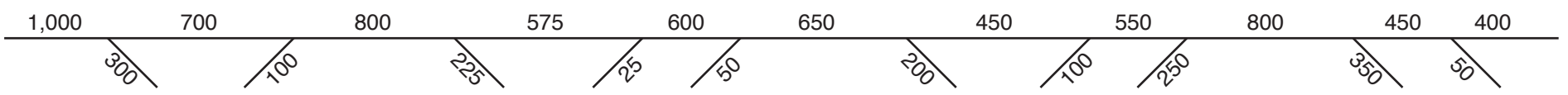


### I-391 Northbound: I-91, Chicopee, to High Street, Holyoke AM Peak Period Traffic Flow Diagrams: 2009

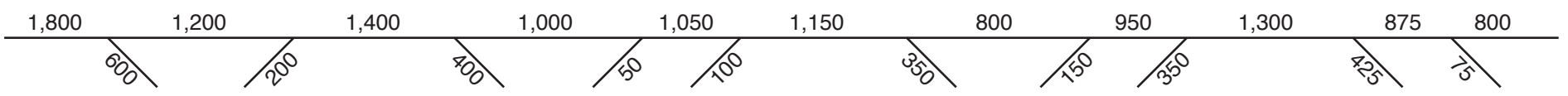
#### Route/ Lane Schematic



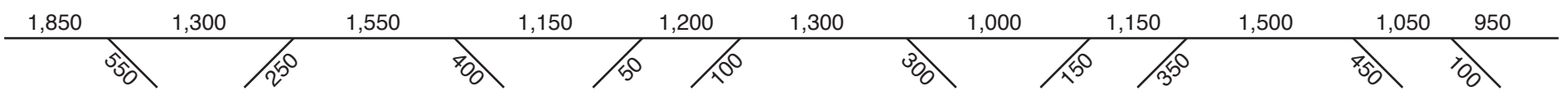
#### 6-7 AM



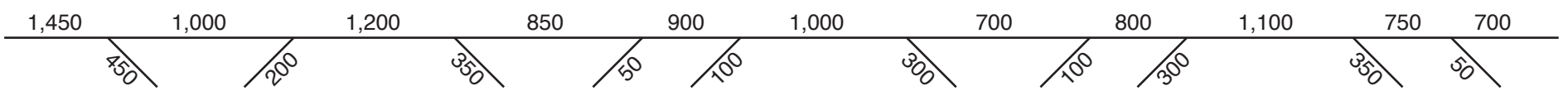
#### 7-8 AM



#### 8-9 AM

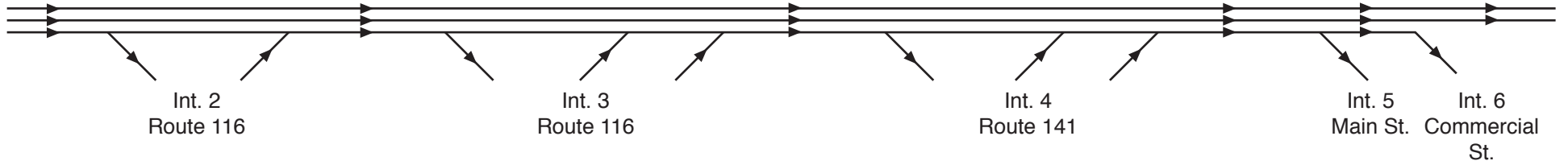


#### 9-10 AM

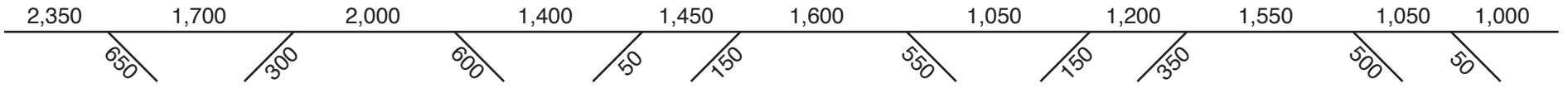


### I-391 Northbound: I-91, Chicopee, to High Street, Holyoke PM Peak Period Traffic Flow Diagrams: 2009

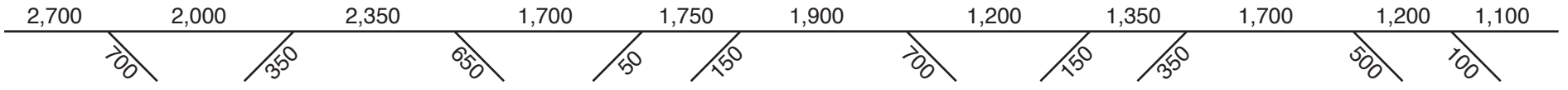
**Route/ Lane Schematic**



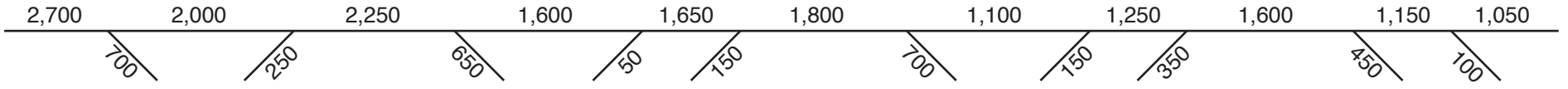
**3-4 PM**



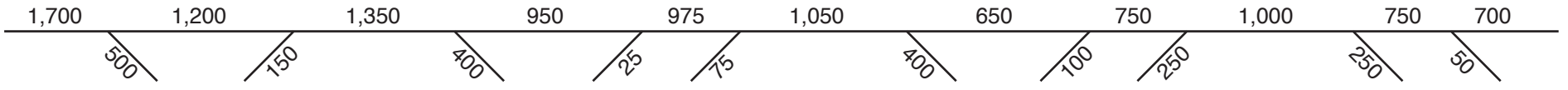
**4-5 PM**



**5-6 PM**

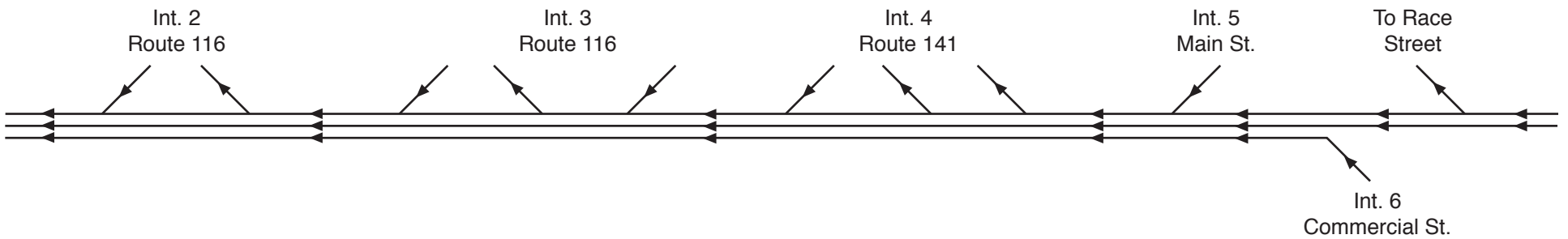


**6-7 PM**

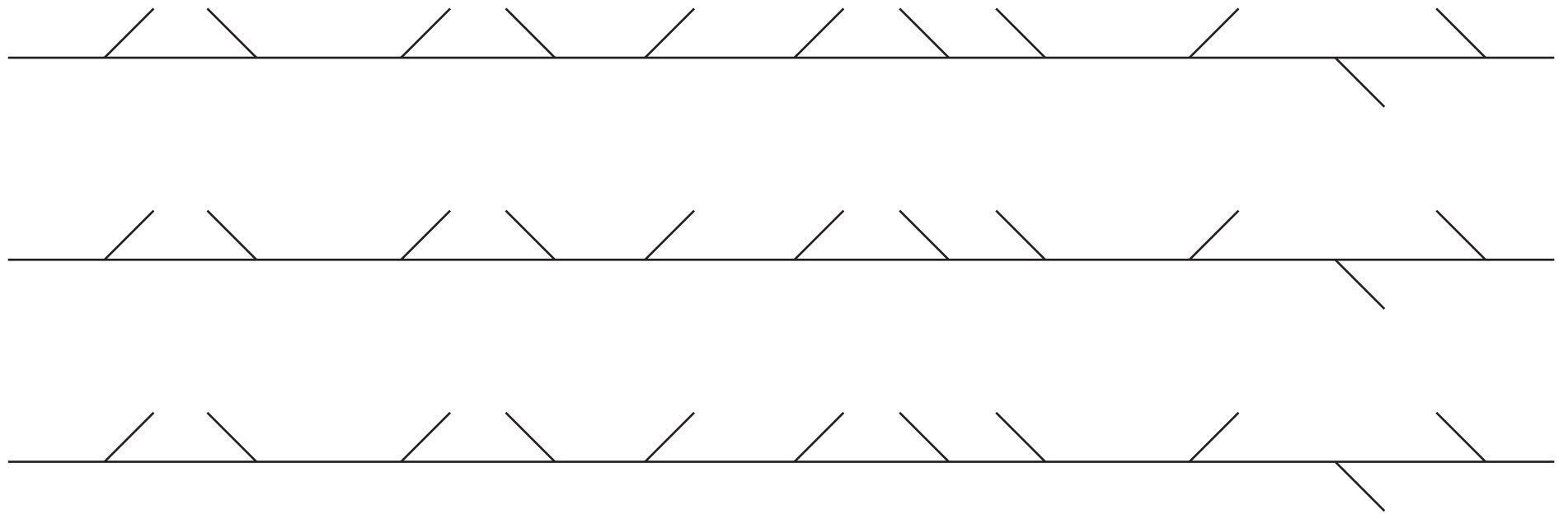
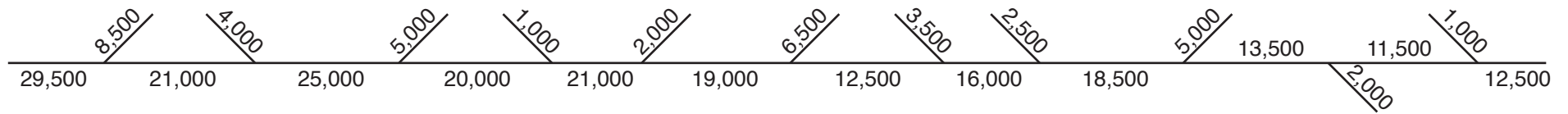


### I-391 Southbound: High Street, Holyoke, to I-91, Chicopee AWDT Traffic Flow Diagram: 2009

#### Route/ Lane Schematic

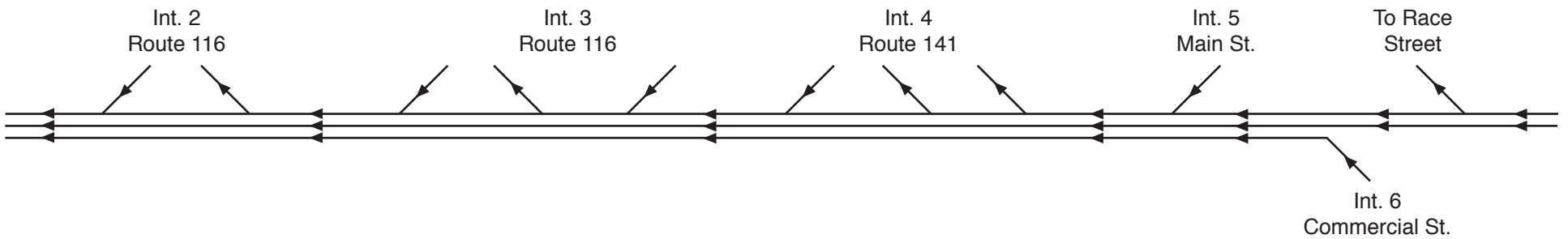


#### 2009 AWDT

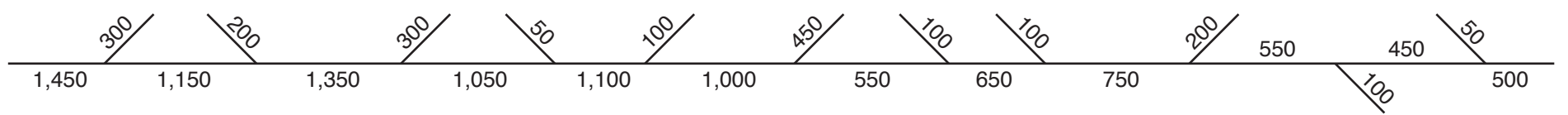


### I-391 Southbound: High Street, Holyoke, to I-91, Chicopee AM Peak Period Traffic Flow Diagrams: 2009

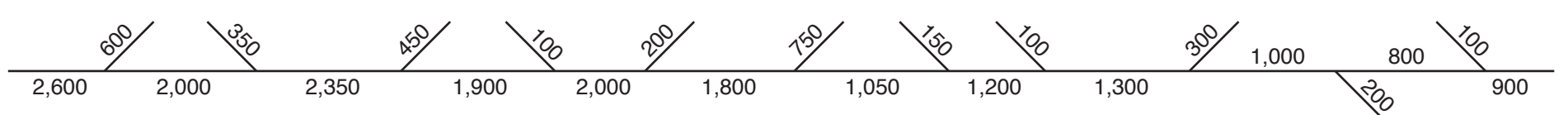
#### Route/ Lane Schematic



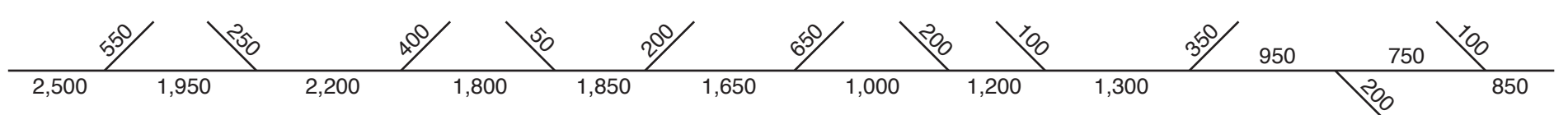
#### 6-7 AM



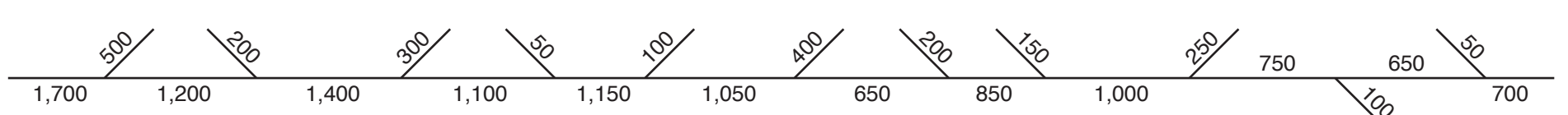
#### 7-8 AM



#### 8-9 AM

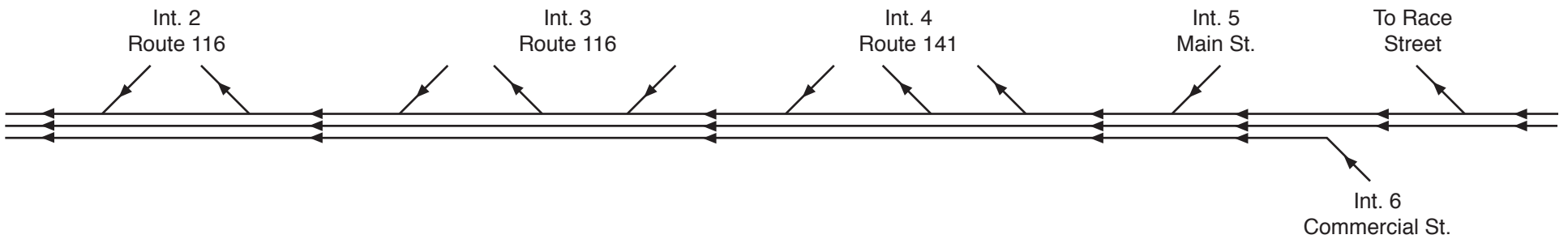


#### 9-10 AM

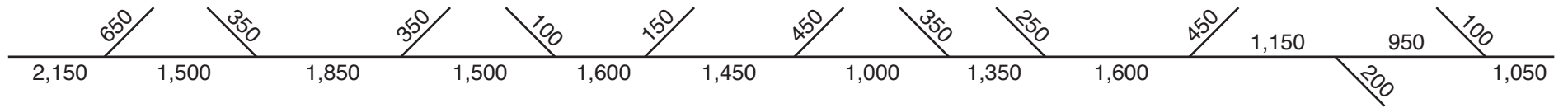


### I-391 Southbound: High Street, Holyoke, to I-91, Chicopee PM Peak Period Traffic Flow Diagrams: 2009

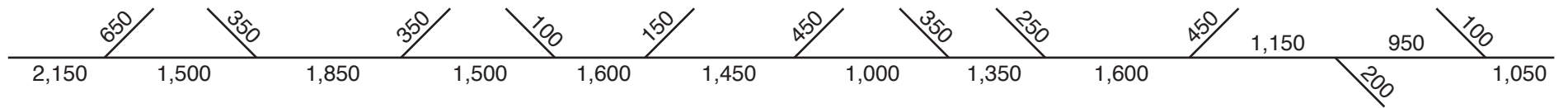
#### Route/ Lane Schematic



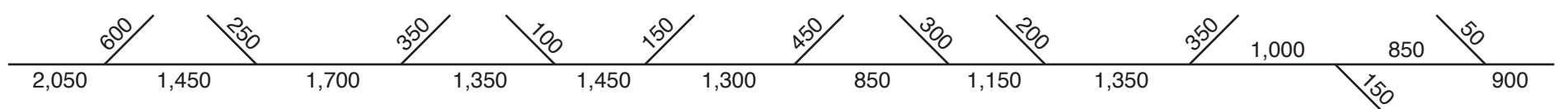
#### 3-4 PM



#### 4-5 PM



#### 5-6 PM



#### 6-7 PM

