

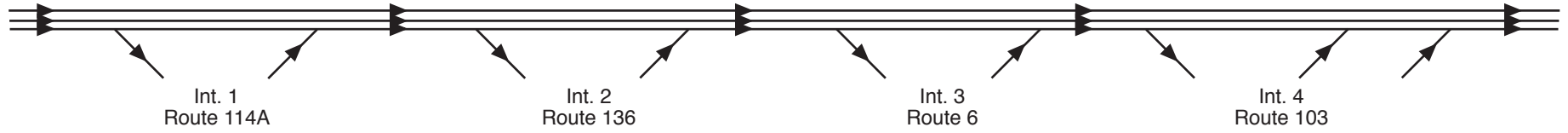
I-195

Between the Rhode Island State Line and I-495/Route 25, Wareham


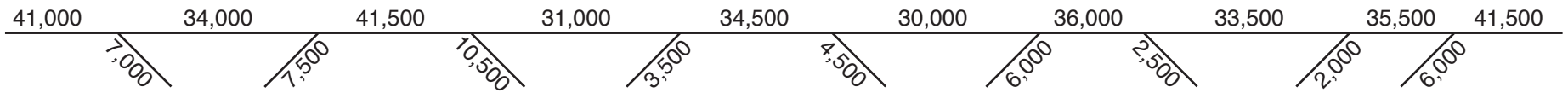
I-195 Eastbound: Rhode Island State Line to Route 103, Somerset AWDT Traffic Flow Diagram: 2009

12/09

Route/Lane Schematic



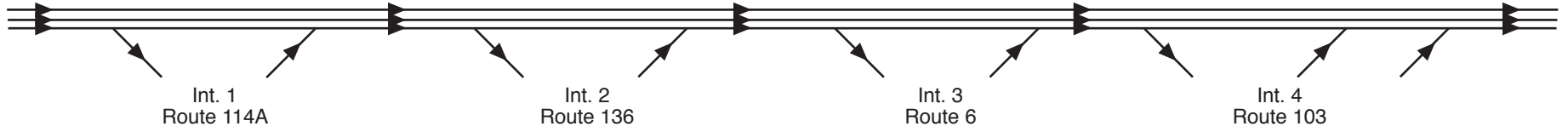
2009 AWDT



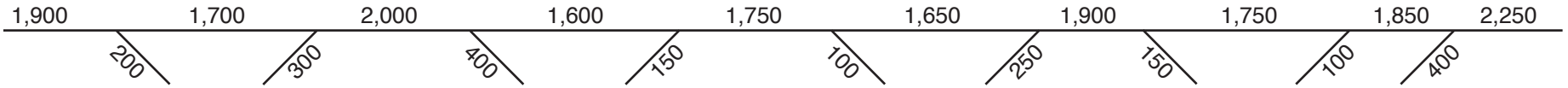
I-195 Eastbound: Rhode Island State Line to Route 103, Somerset AM Peak Period Traffic Flow Diagrams: 2009

12/09

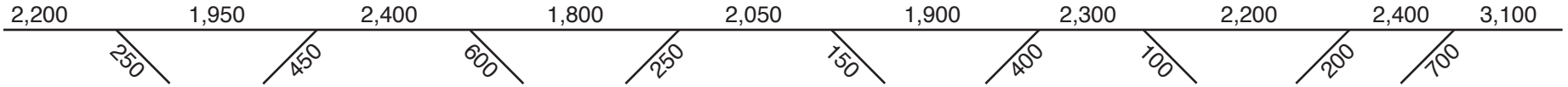
Route/Lane Schematic



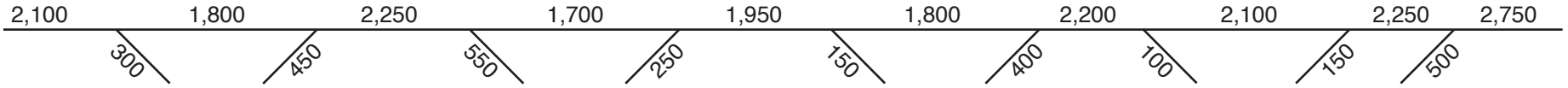
6-7 AM



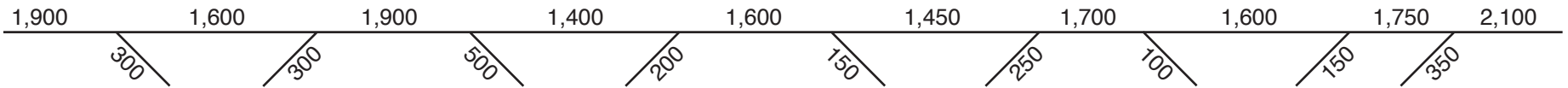
7-8 AM



8-9 AM



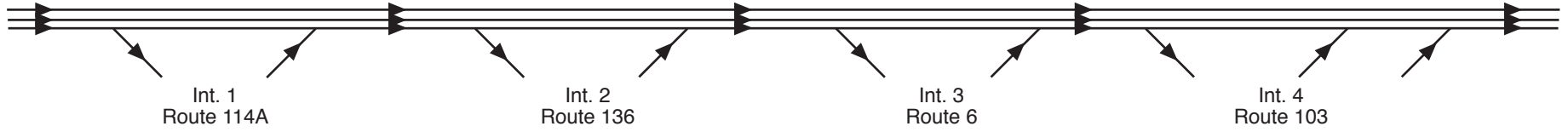
9-10 AM



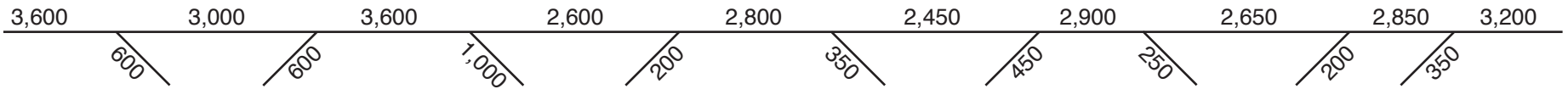
I-195 Eastbound: Rhode Island State Line to Route 103, Somerset PM Peak Period Traffic Flow Diagrams: 2009

12/09

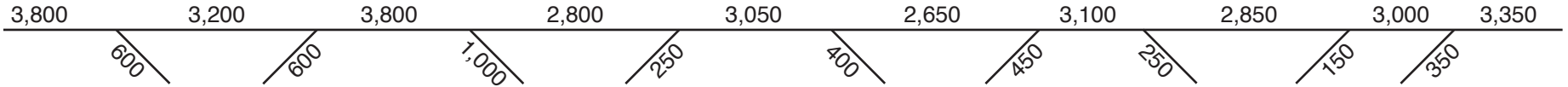
Route/Lane Schematic



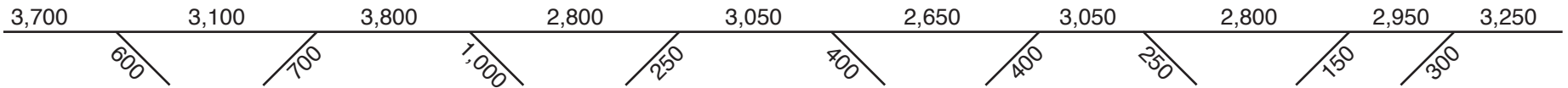
3-4 PM



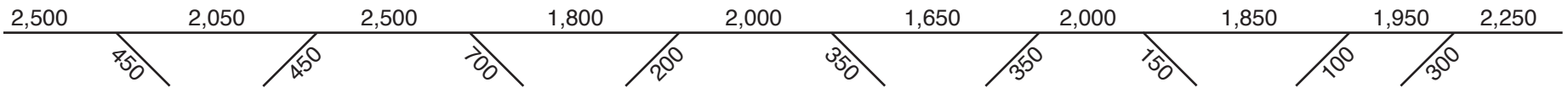
4-5 PM



5-6 PM



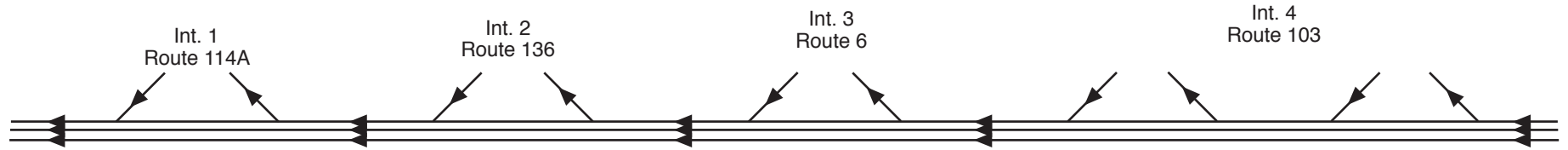
6-7 PM



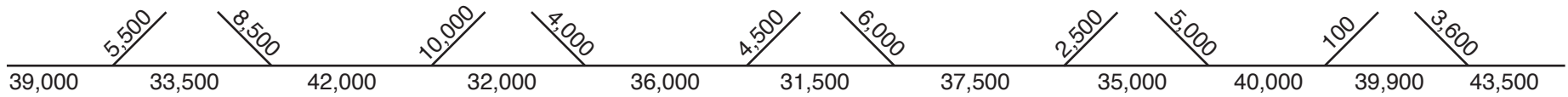
I-195 Westbound: Route 103, Somerset, to the Rhode Island State Line AWDT Traffic Flow Diagram: 2009

12/09

Route/Lane Schematic



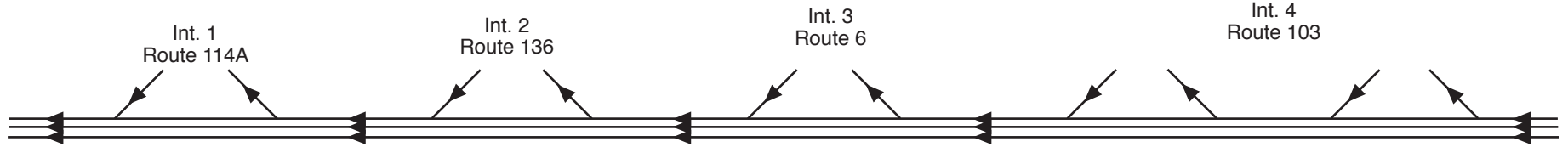
2009 AWDT



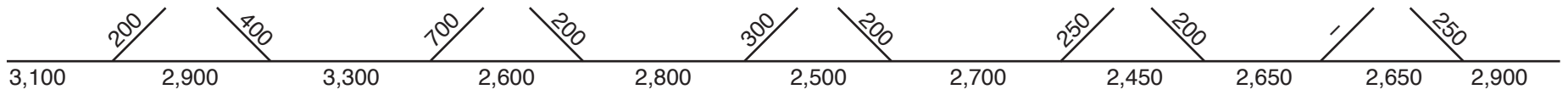
I-195 Westbound: Route 103, Somerset, to the Rhode Island State Line AM Peak Period Traffic Flow Diagrams: 2009

12/09

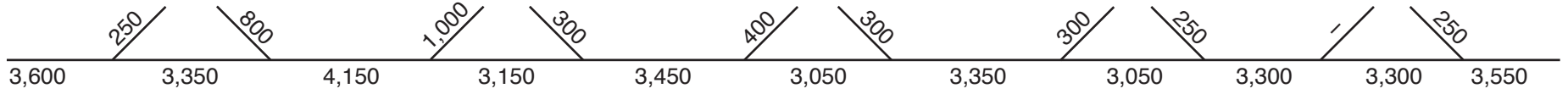
Route/Lane Schematic



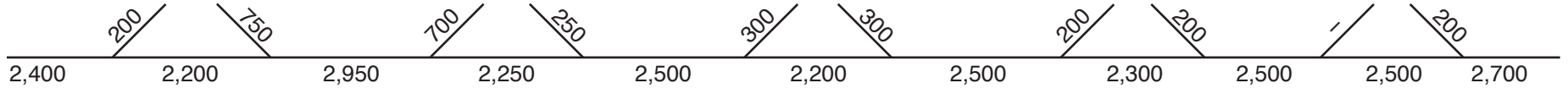
6-7 AM



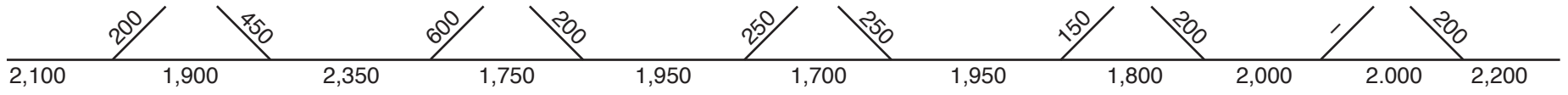
7-8 AM



8-9 AM



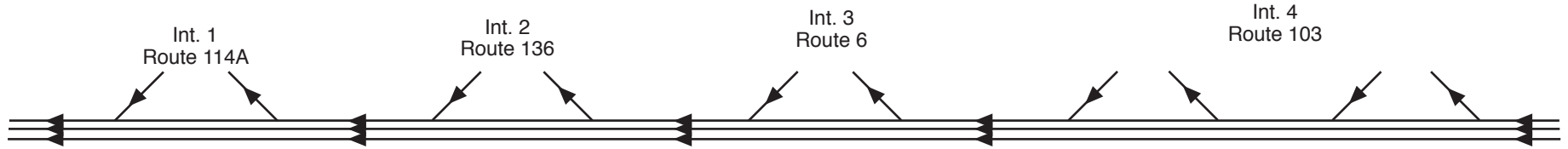
9-10 AM



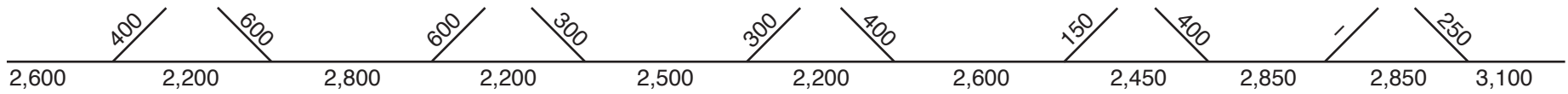
I-195 Westbound: Route 103, Somerset, to the Rhode Island State Line PM Peak Period Traffic Flow Diagrams: 2009

12/09

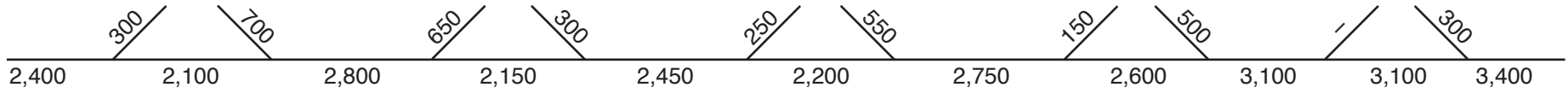
Route/Lane Schematic



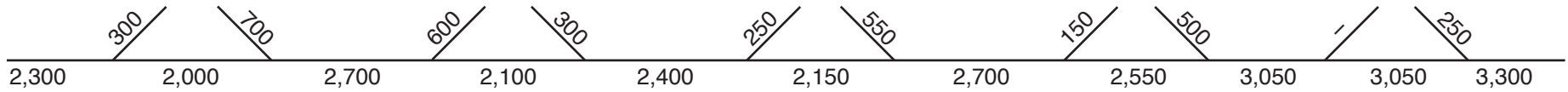
3-4 PM



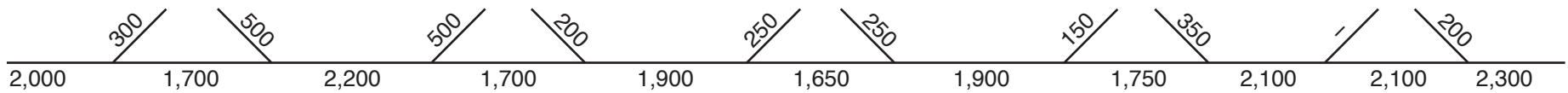
4-5 PM



5-6 PM

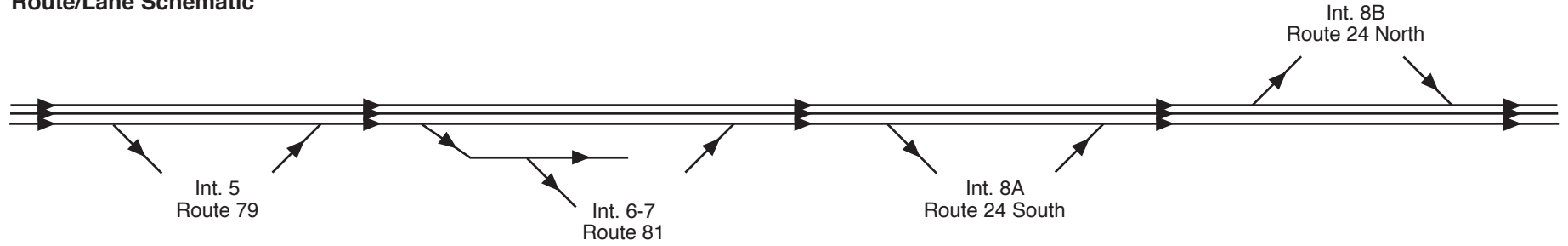


6-7 PM




I-195 Eastbound: Route 79 to Route 24, Fall River AWDT Traffic Flow Diagram: 2009

Route/Lane Schematic



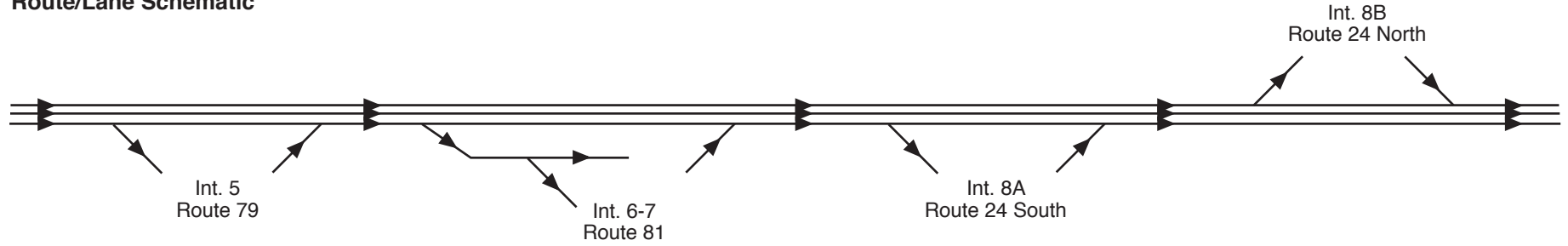
2009 AWDT



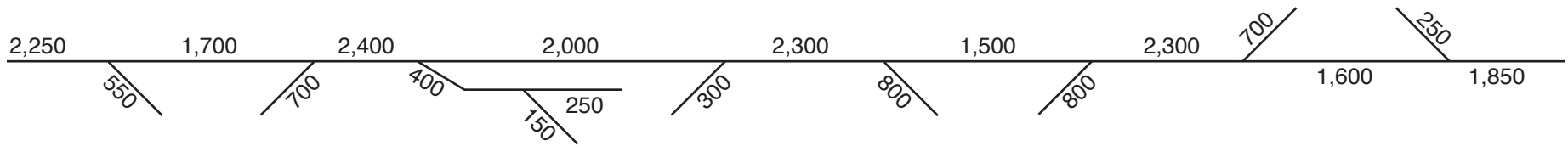
I-195 Eastbound: Route 79 to Route 24, Fall River AM Peak Period Traffic Flow Diagrams: 2009

12/09

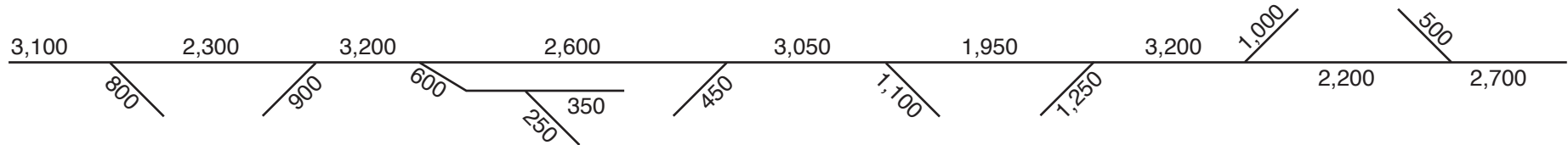
Route/Lane Schematic



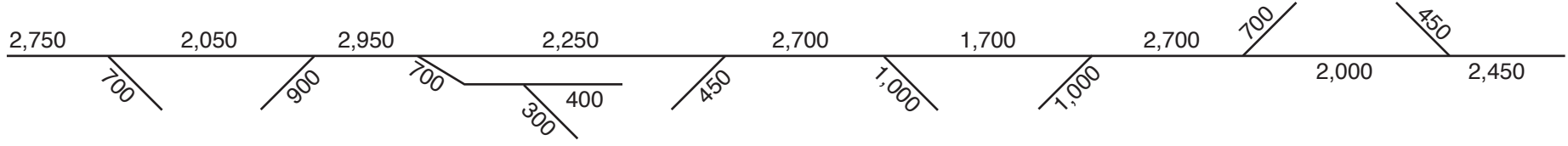
6-7 AM



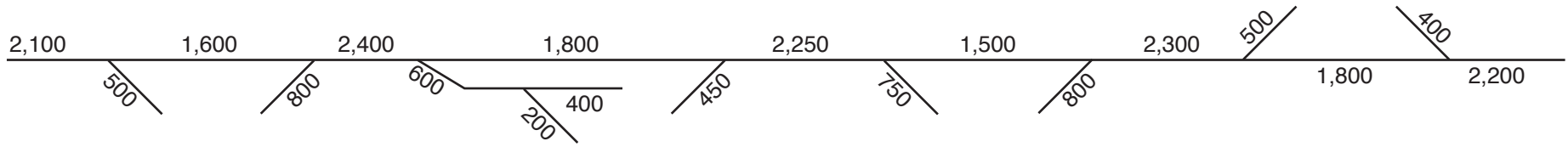
7-8 AM



8-9 AM



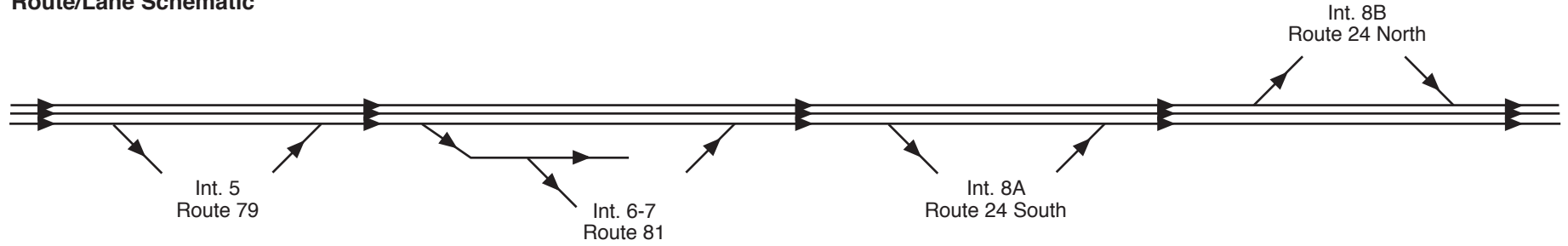
9-10 AM



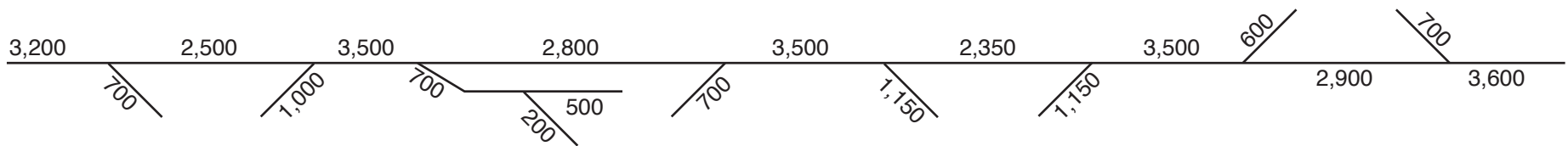
I-195 Eastbound: Route 79 to Route 24, Fall River PM Peak Period Traffic Flow Diagrams: 2009

12/09

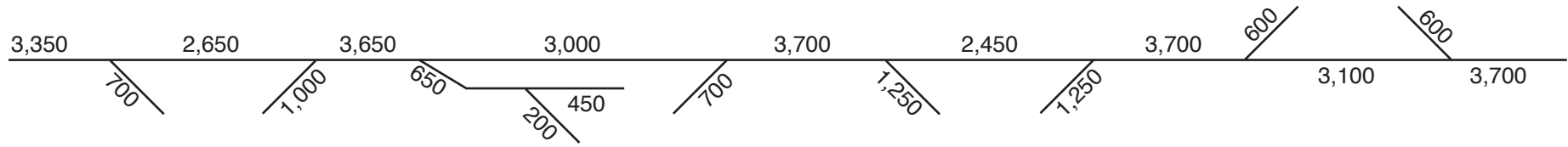
Route/Lane Schematic



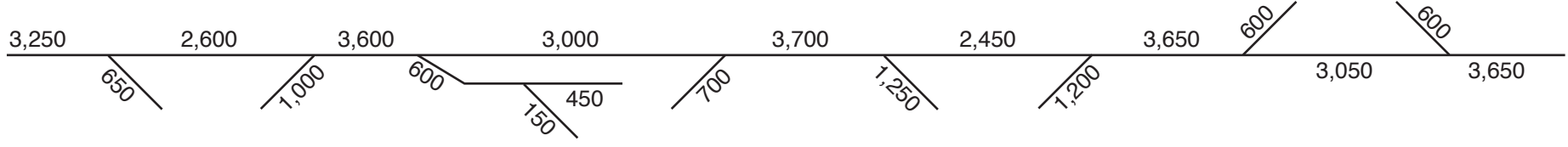
3-4 PM



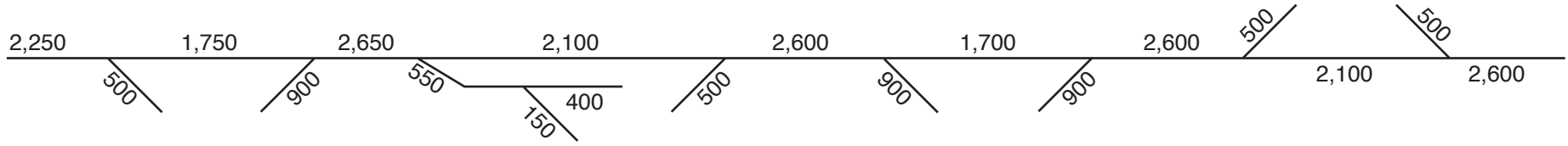
4-5 PM



5-6 PM

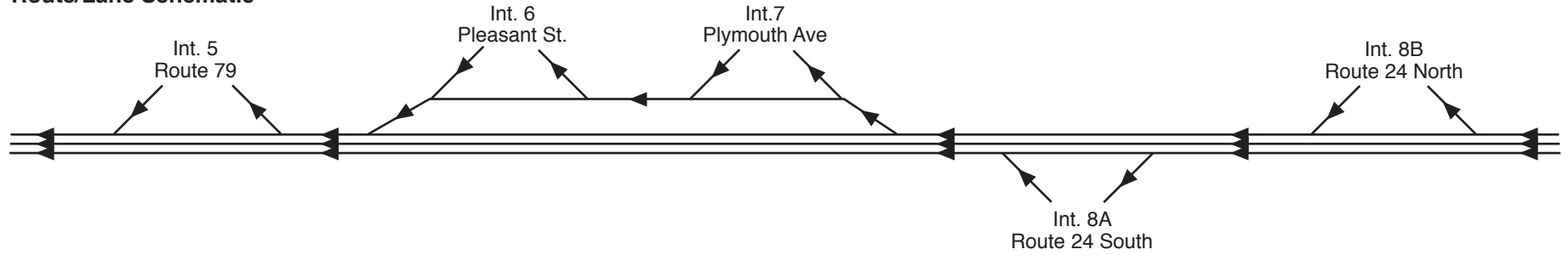


6-7 PM

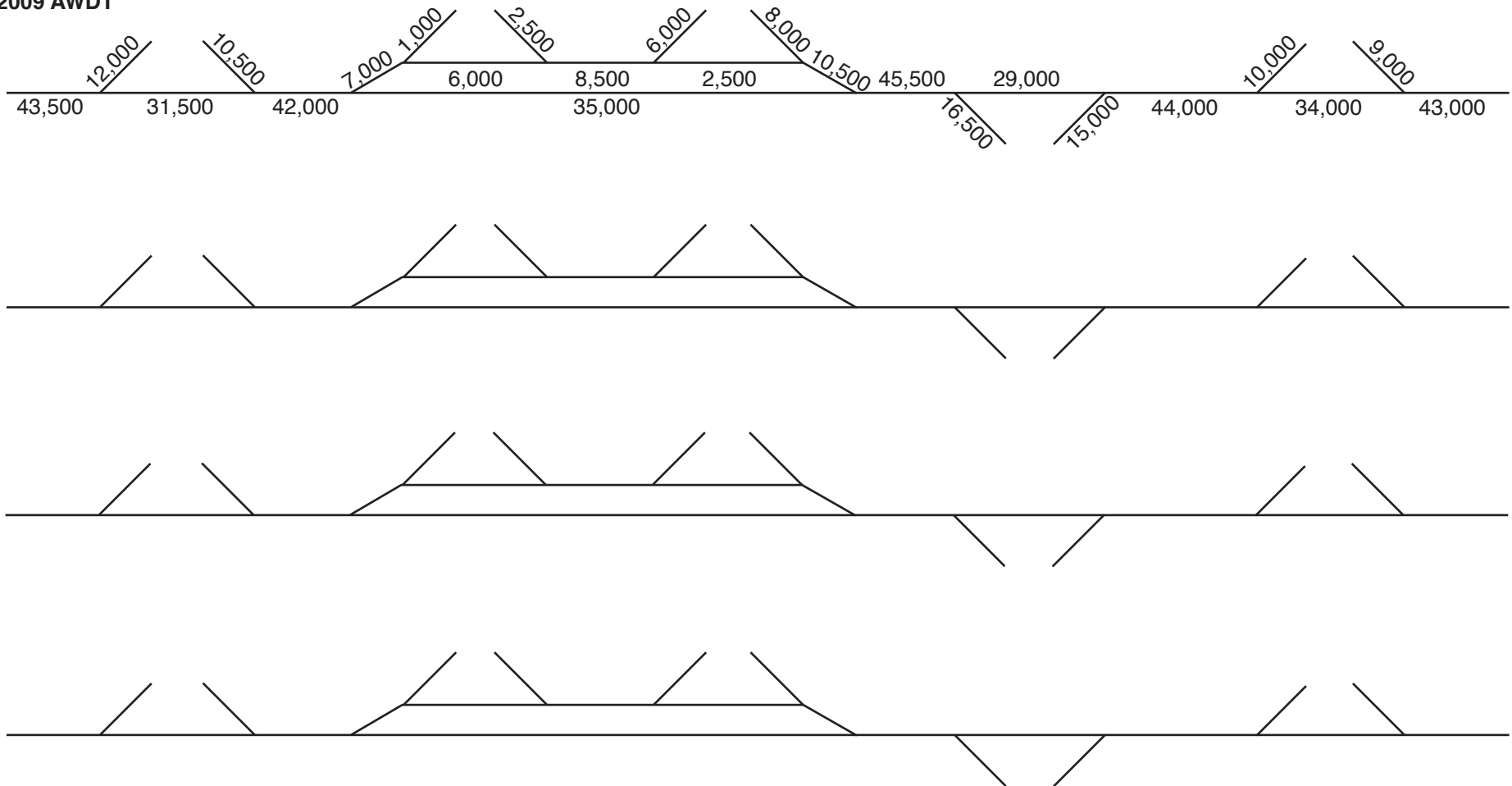


I-195 Westbound: Route 24 to Route 79, Fall River AWDT Traffic Flow Diagram: 2009

Route/Lane Schematic

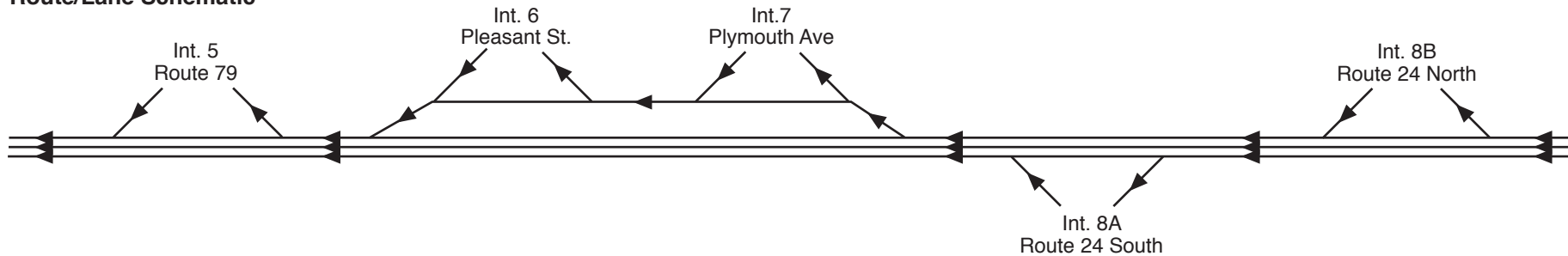


2009 AWDT

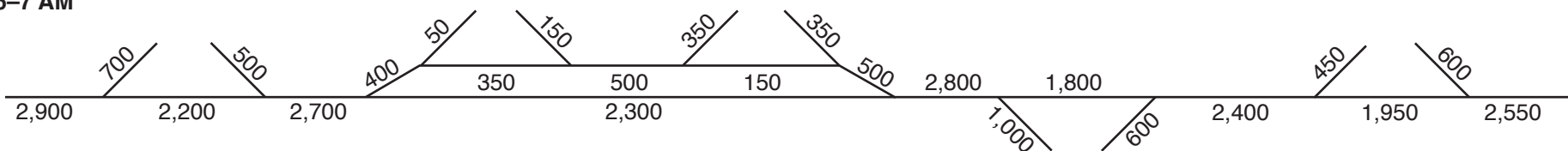


I-195 Westbound: Route 24 to Route 79, Fall River AM Peak Period Traffic Flow Diagrams: 2009

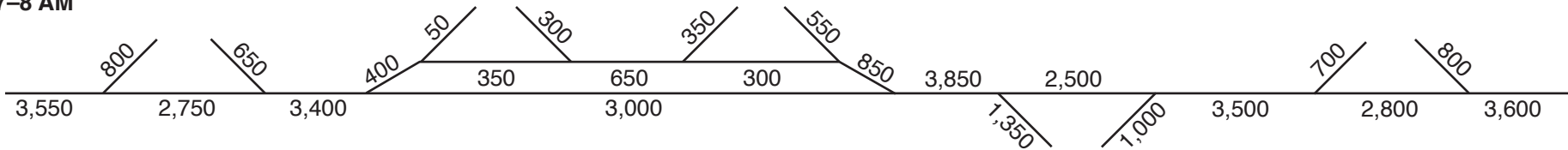
Route/Lane Schematic



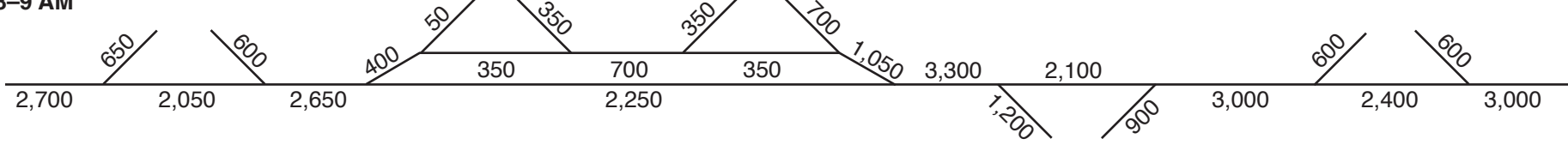
6-7 AM



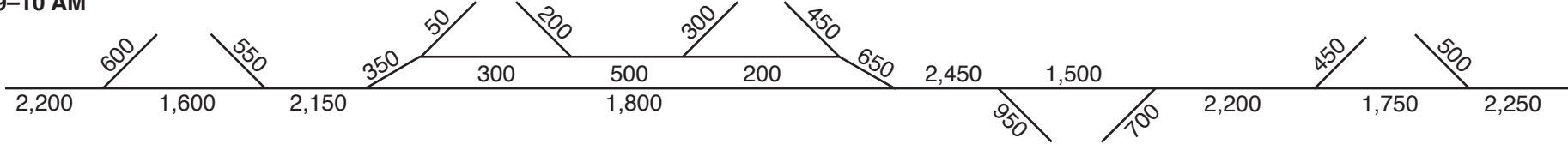
7-8 AM



8-9 AM

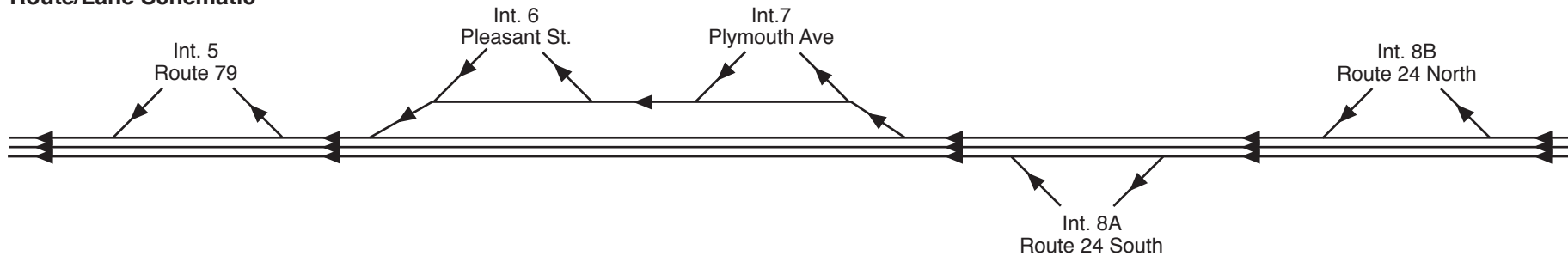


9-10 AM

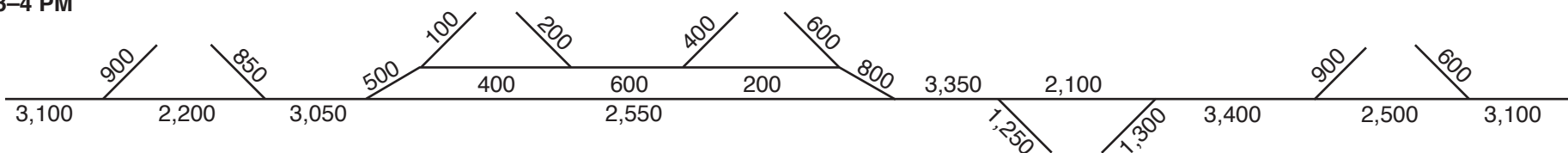


I-195 Westbound: Route 24 to Route 79, Fall River PM Peak Period Traffic Flow Diagrams: 2009

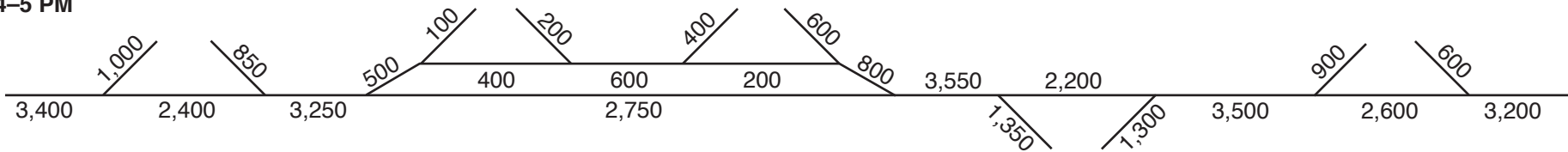
Route/Lane Schematic



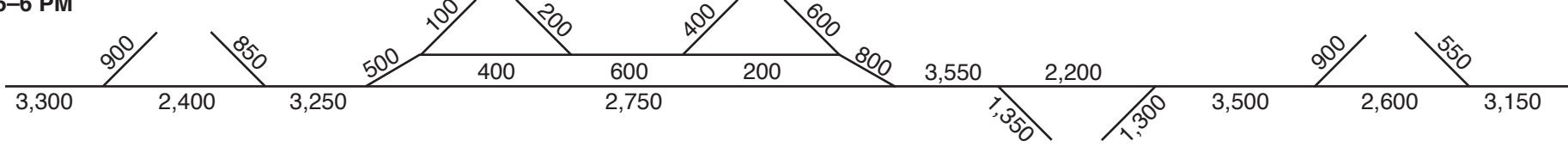
3-4 PM



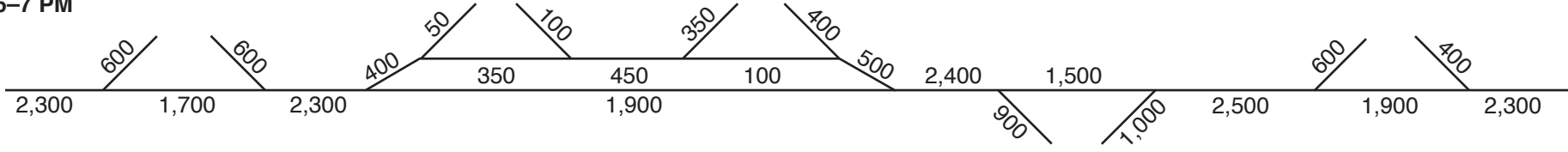
4-5 PM



5-6 PM



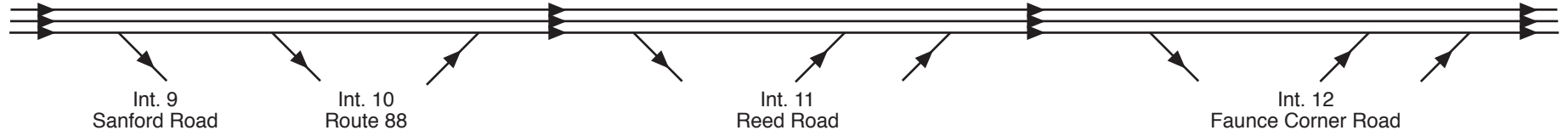
6-7 PM



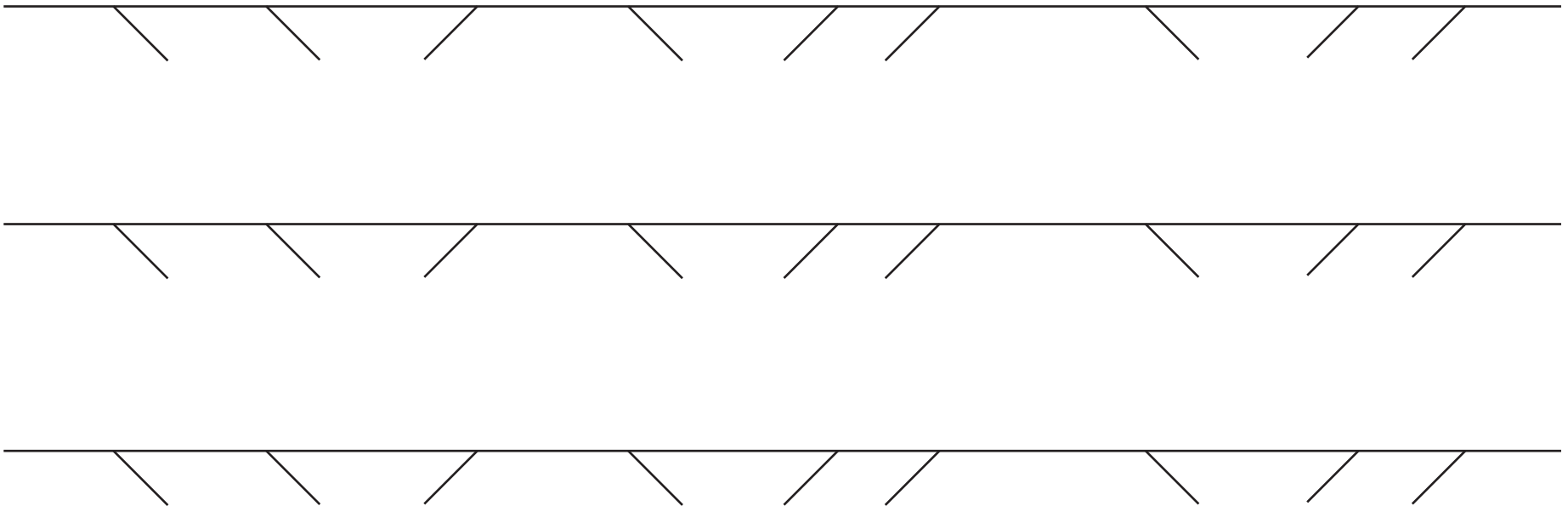
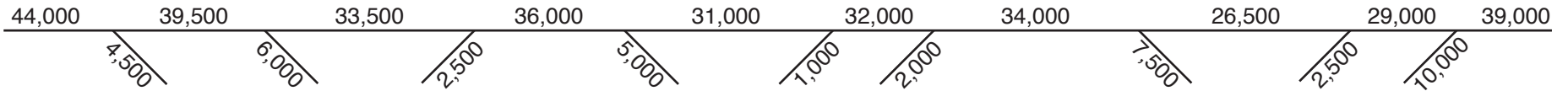
I-195 Eastbound: Sanford Road, Westport, to Faunce Corner Road, Dartmouth AWDT Traffic Flow Diagram: 2009

12/09

Route/Lane Schematic



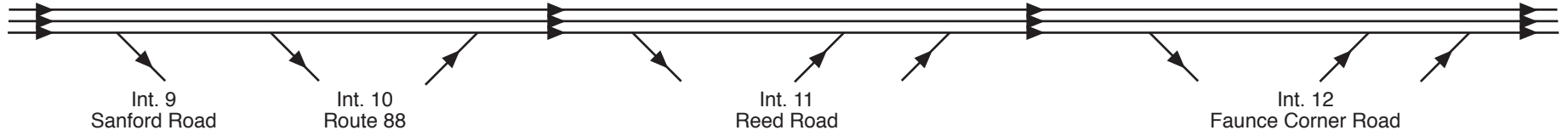
2009 AWDT



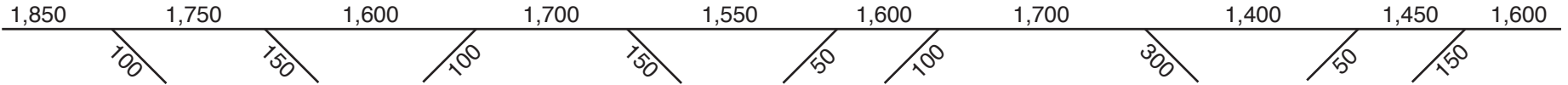
I-195 Eastbound: Sanford Road, Westport, to Faunce Corner Road, Dartmouth AM Peak Period Traffic Flow Diagrams: 2009

12/09

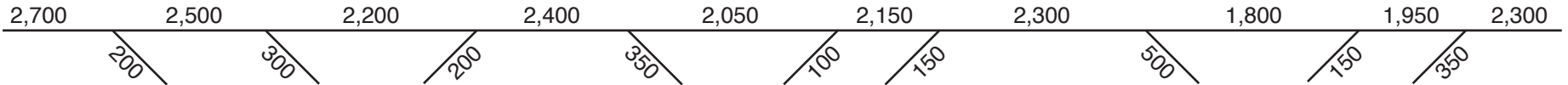
Route/Lane Schematic



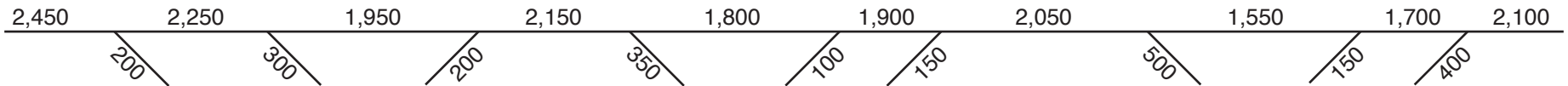
6-7 AM



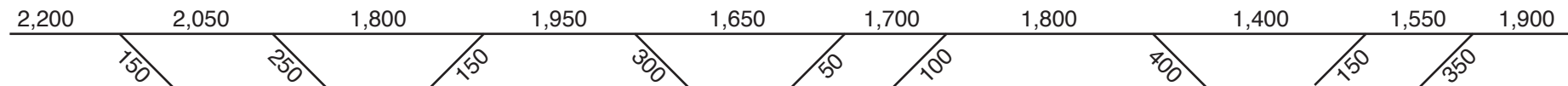
7-8 AM



8-9 AM



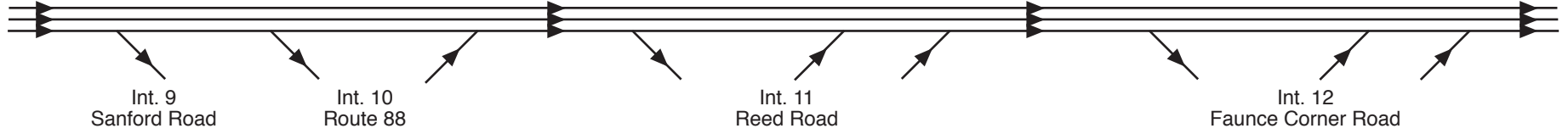
9-10 AM



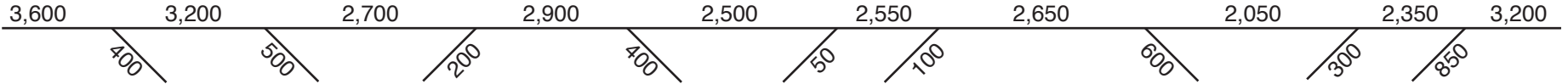
I-195 Eastbound: Sanford Road, Westport, to Faunce Corner Road, Dartmouth PM Peak Period Traffic Flow Diagrams: 2009

12/09

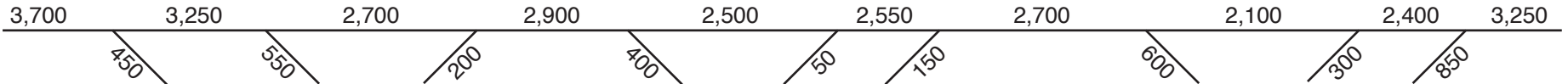
Route/Lane Schematic



3-4 PM



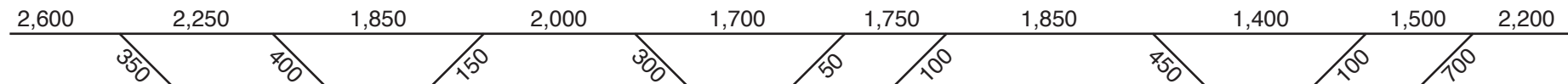
4-5 PM



5-6 PM



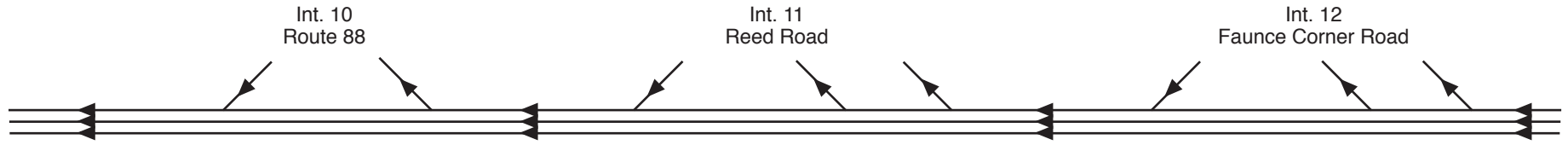
6-7 PM



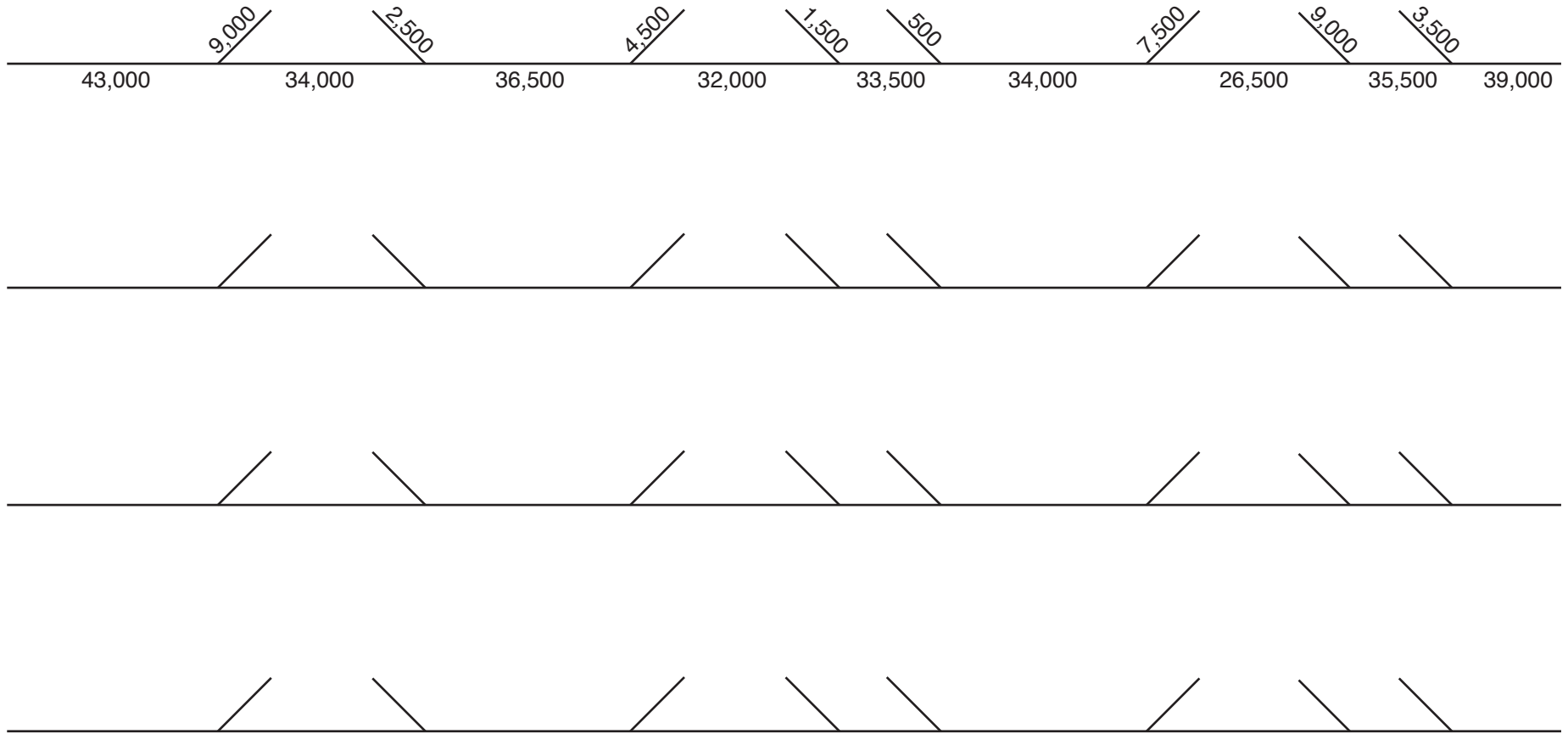
I-195 Westbound: Faunce Corner Road, Dartmouth, to Route 88, Westport AWDT Traffic Flow Diagram: 2009

12/09

Route/Lane Schematic



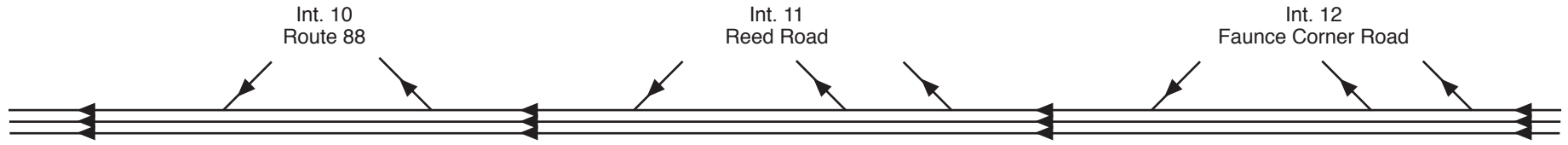
2009 AWDT



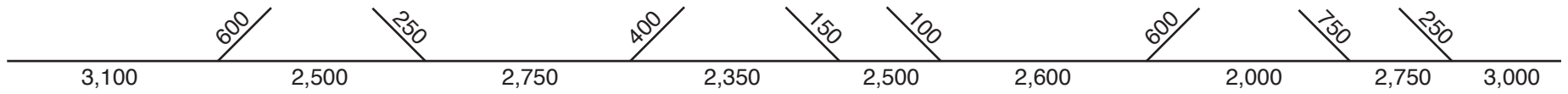
I-195 Westbound: Faunce Corner Road, Dartmouth, to Route 88, Westport PM Peak Period Traffic Flow Diagrams: 2009

12/09

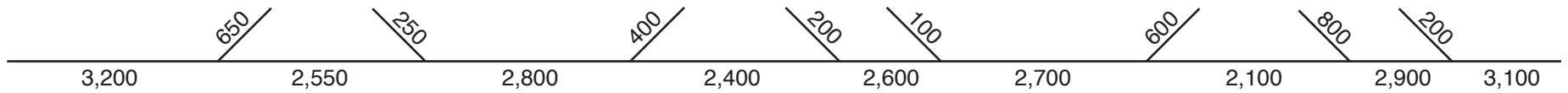
Route/Lane Schematic



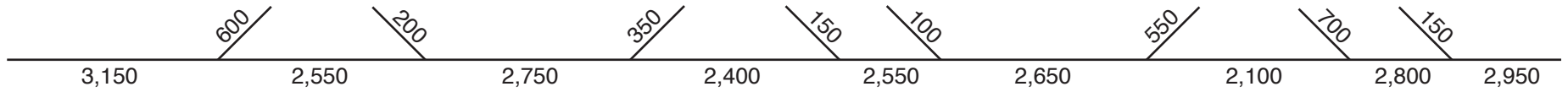
3-4 PM



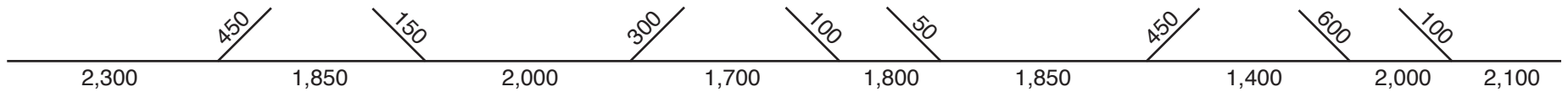
4-5 PM



5-6 PM



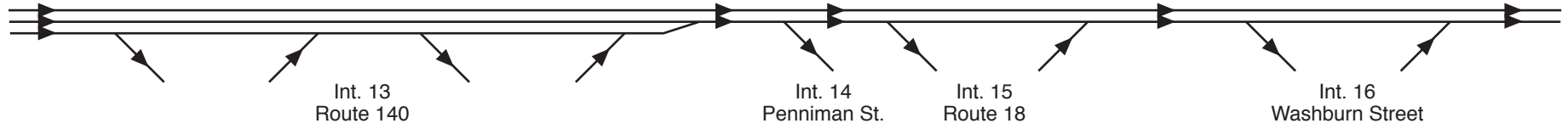
6-7 PM



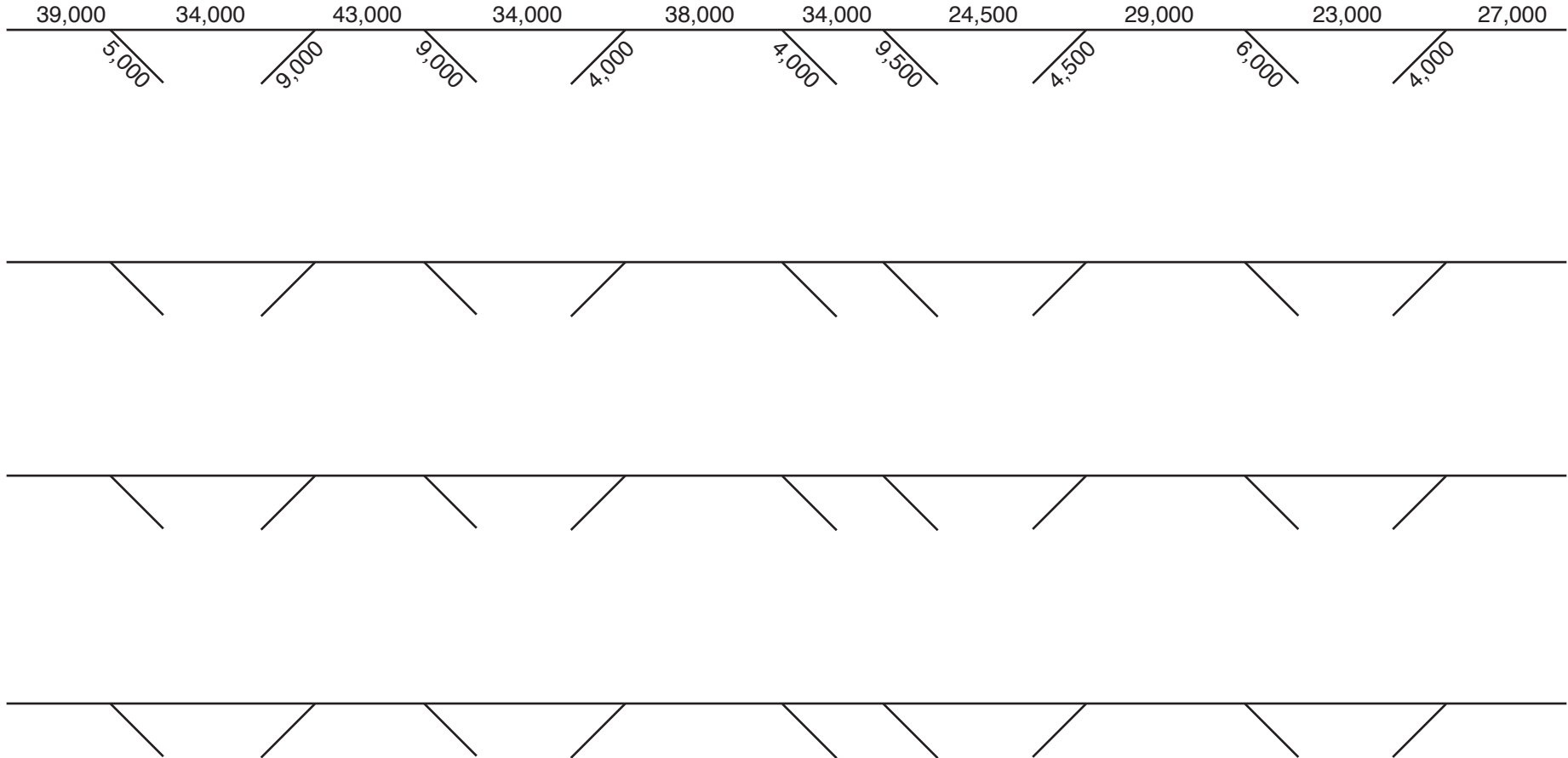
I-195 Eastbound: Route 140 to Washburn Street, New Bedford AWDT Traffic Flow Diagram: 2009

12/09

Route/Lane Schematic



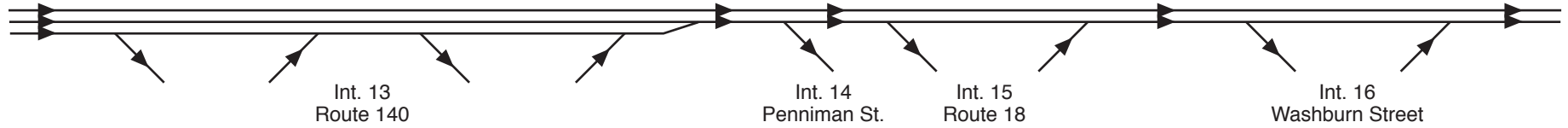
2009 AWDT



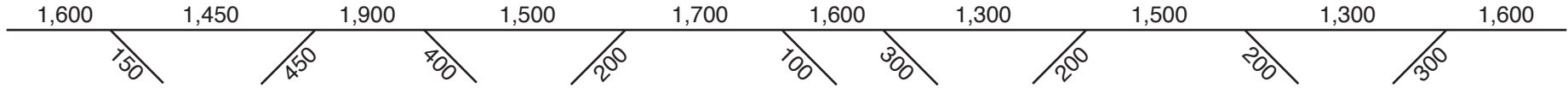
I-195 Eastbound: Route 140 to Washburn Street, New Bedford AM Peak Period Traffic Flow Diagrams: 2009

12/09

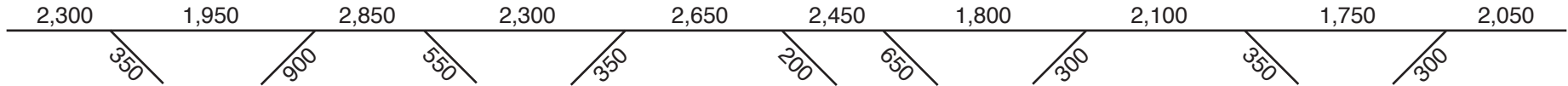
Route/Lane Schematic



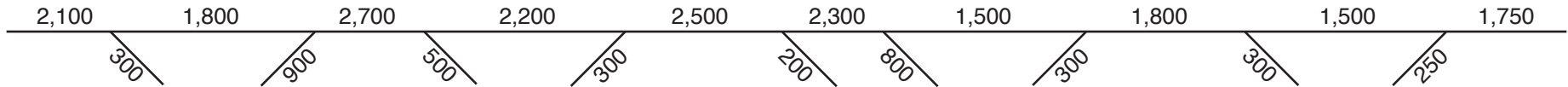
6-7 AM



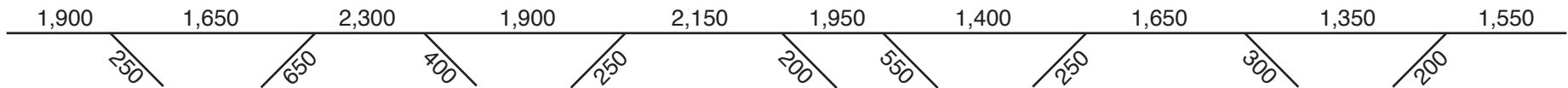
7-8 AM



8-9 AM



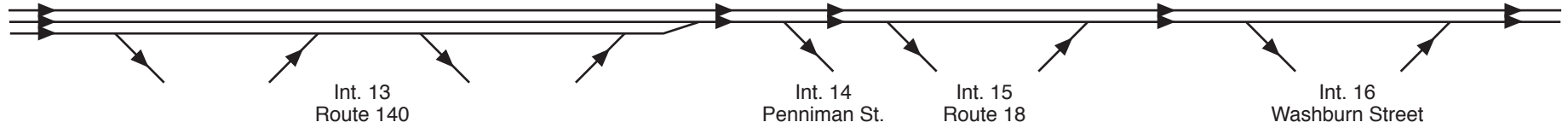
9-10 AM



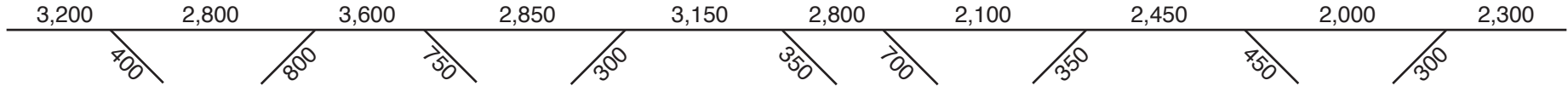
I-195 Eastbound: Route 140 to Washburn Street, New Bedford PM Peak Period Traffic Flow Diagrams: 2009

12/09

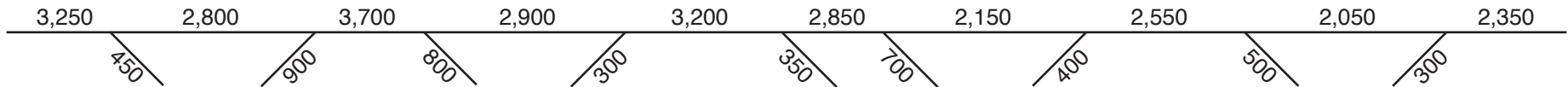
Route/Lane Schematic



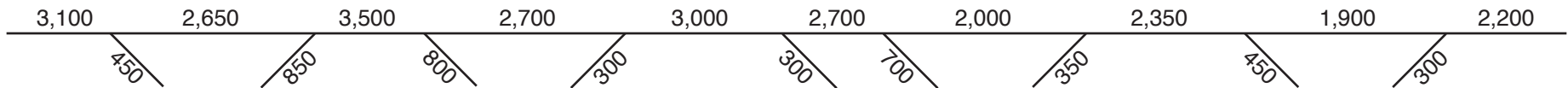
3-4 PM



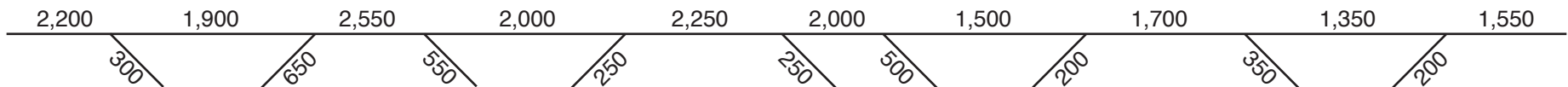
4-5 PM



5-6 PM



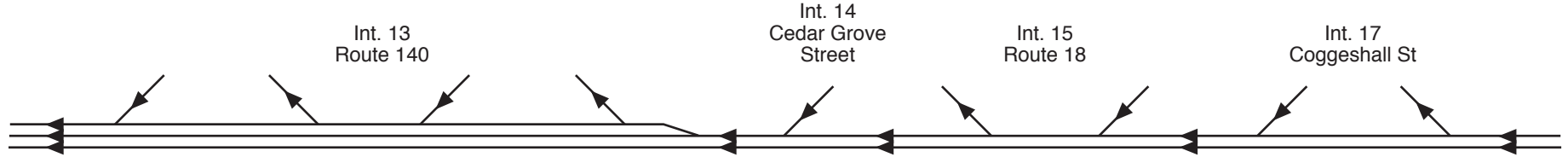
6-7 PM



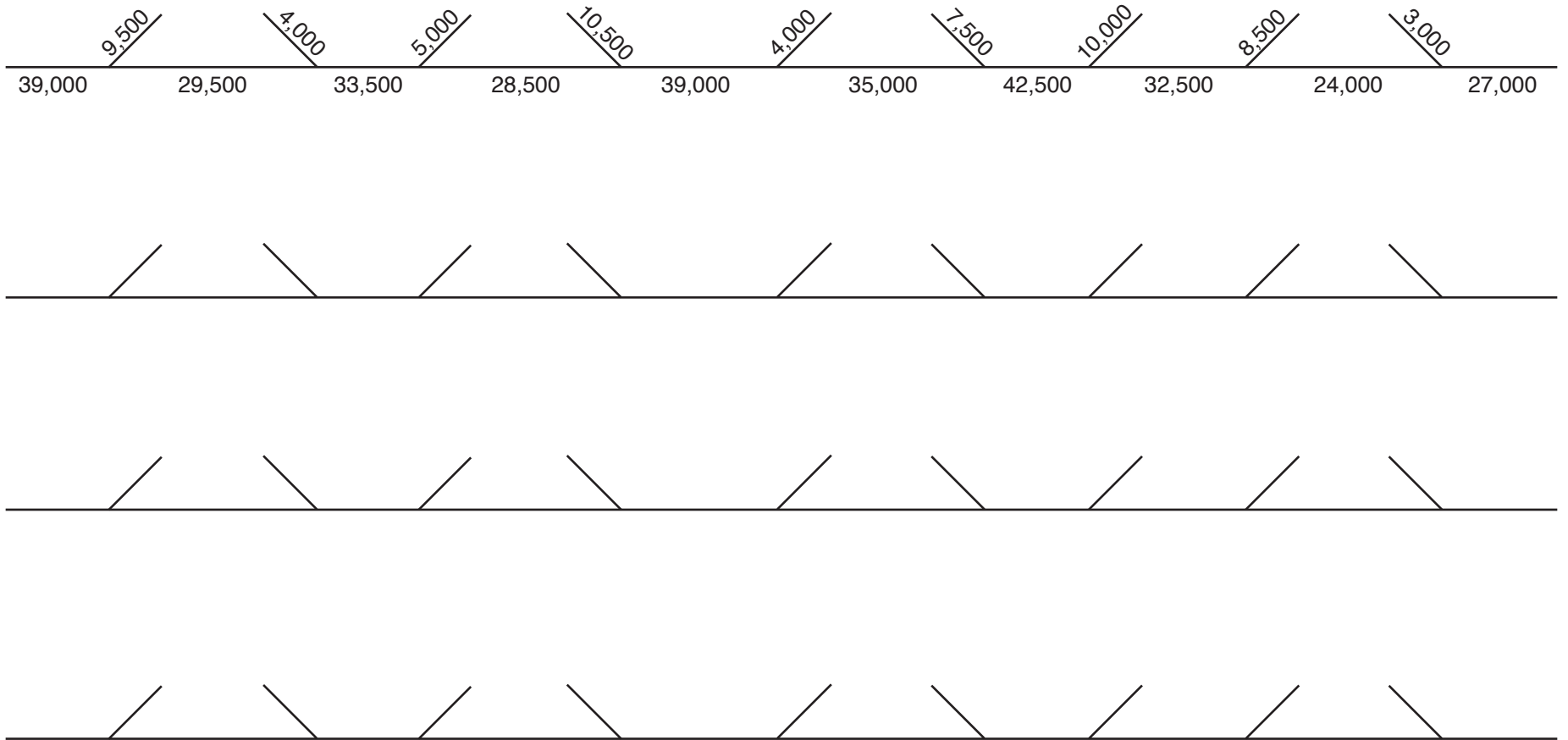
I-195 Westbound: Coggeshall Street to Route 140, New Bedford AWDT Traffic Flow Diagram: 2009

12/09

Route/Lane Schematic



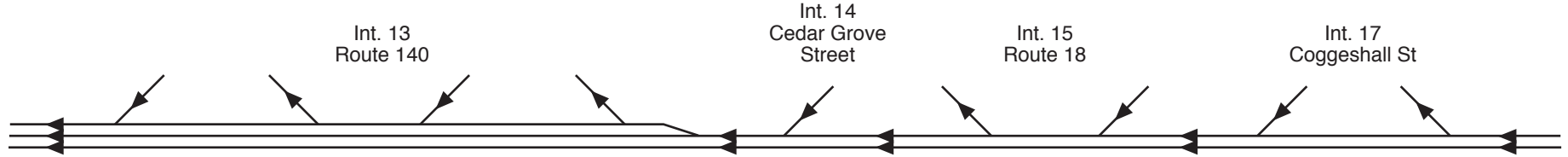
2009 AWDT



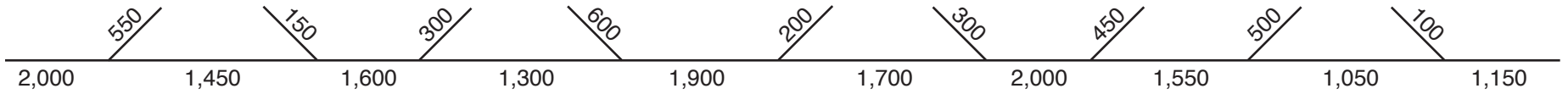
I-195 Westbound: Coggeshall Street to Route 140, New Bedford AM Peak Period Traffic Flow Diagrams: 2009

12/09

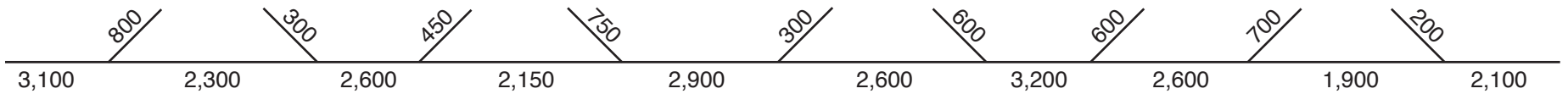
Route/Lane Schematic



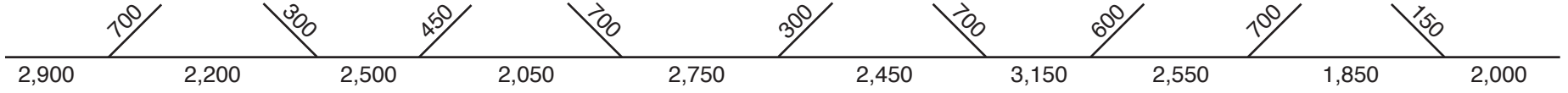
6-7 AM



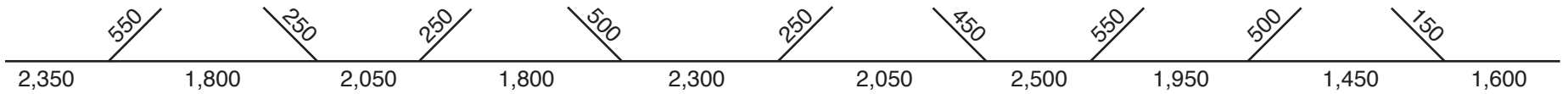
7-8 AM



8-9 AM



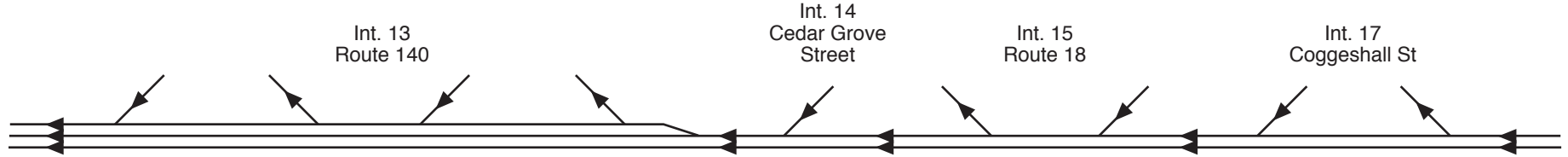
9-10 AM



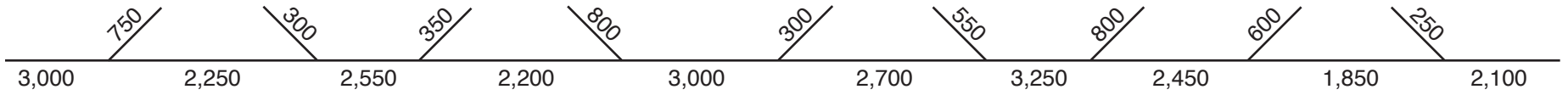
I-195 Westbound: Coggeshall Street to Route 140, New Bedford PM Peak Period Traffic Flow Diagrams: 2009

12/09

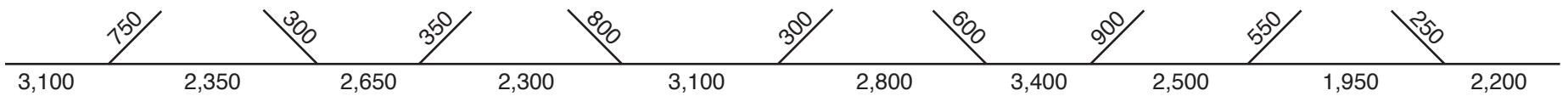
Route/Lane Schematic



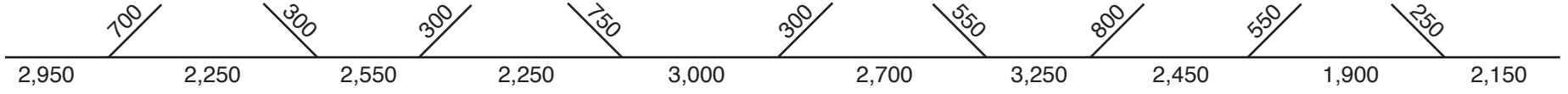
3-4 PM



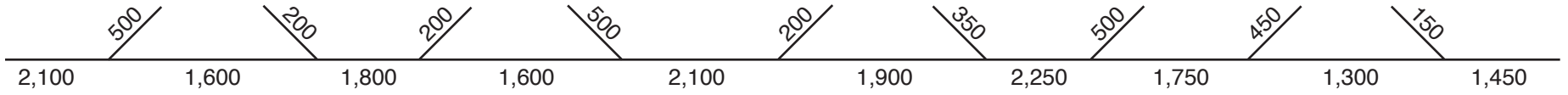
4-5 PM



5-6 PM



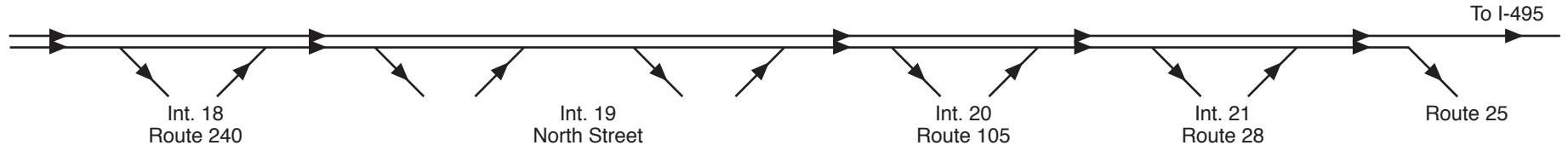
6-7 PM



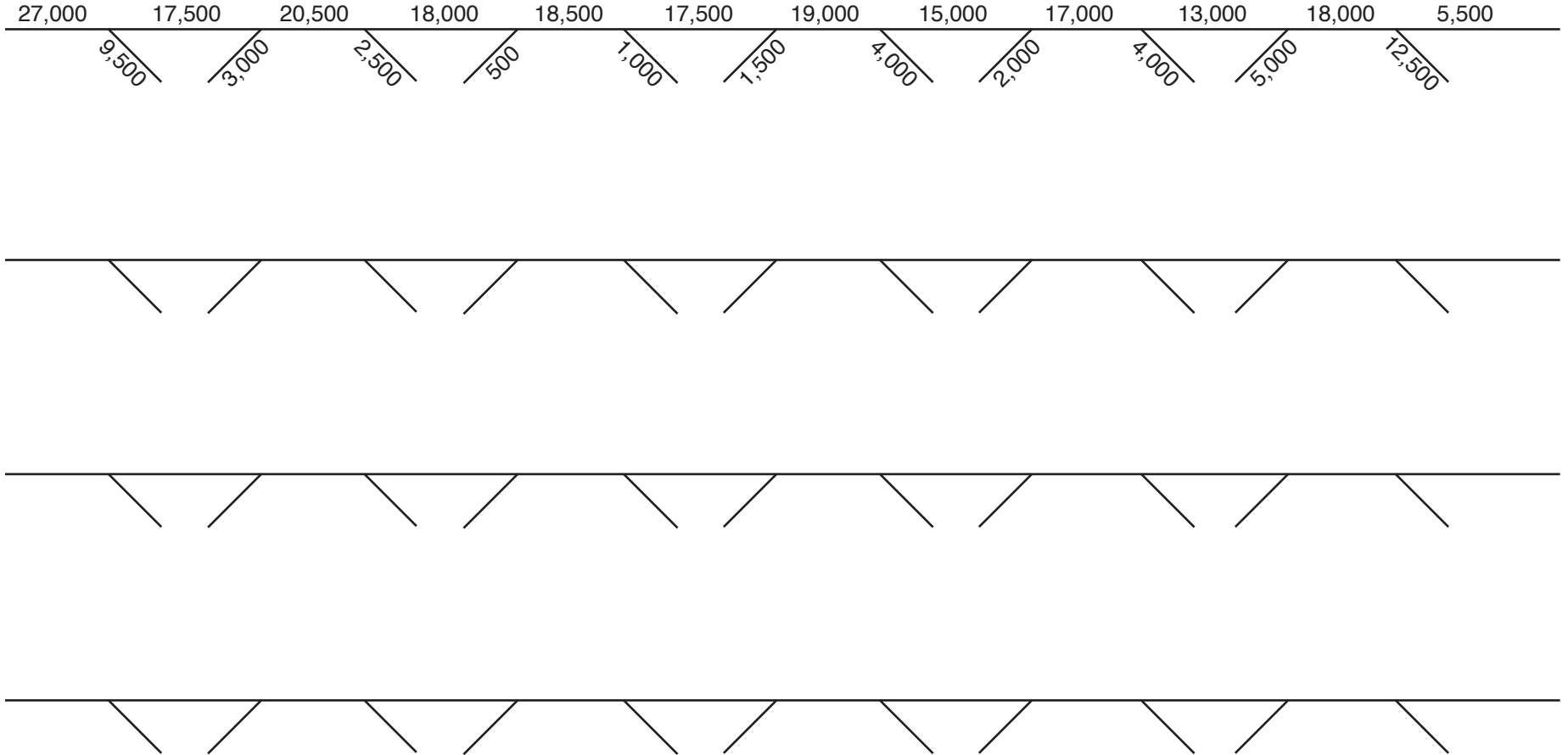
**I-195 Eastbound: Route 240, Fairhaven, to Route 25/I-495, Wareham
AWDT Traffic Flow Diagram: 2009**

12/09

Route/Lane Schematic



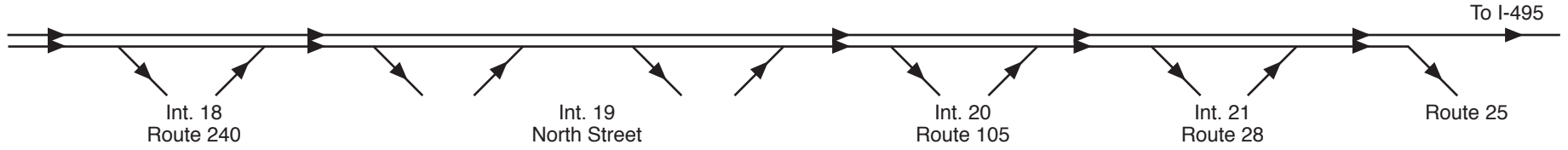
2009 AWDT



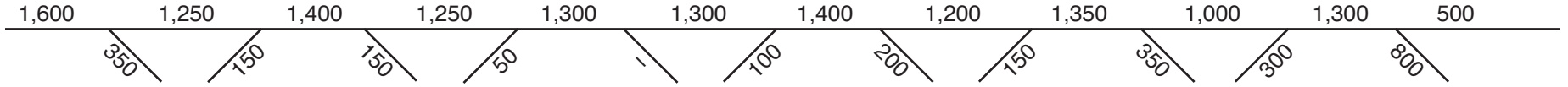
I-195 Eastbound: Route 240, Fairhaven, to Route 25/I-495, Wareham AM Peak Period Traffic Flow Diagrams: 2009

12/09

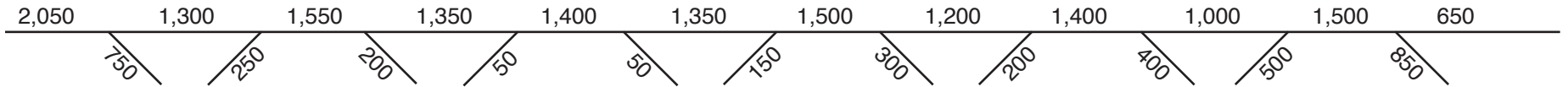
Route/Lane Schematic



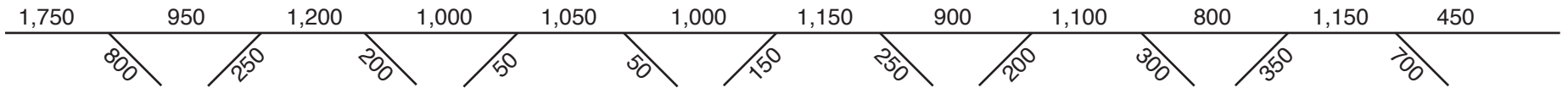
6-7 AM



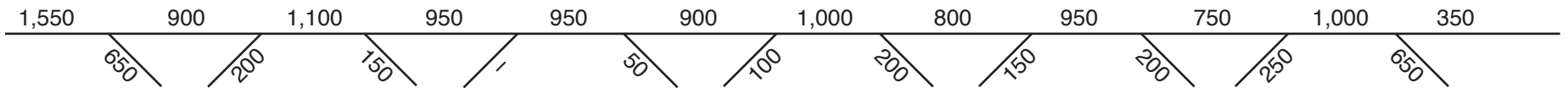
7-8 AM



8-9 AM



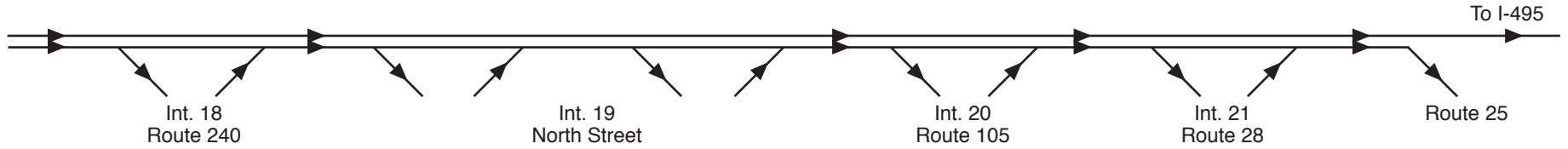
9-10 AM



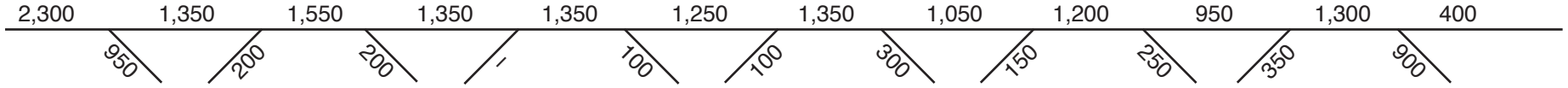
I-195 Eastbound: Route 240, Fairhaven, to Route 25/I-495, Wareham PM Peak Period Traffic Flow Diagrams: 2009

12/09

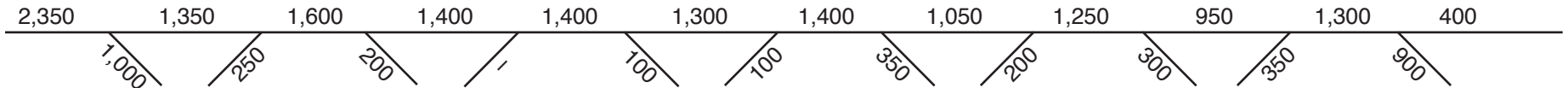
Route/Lane Schematic



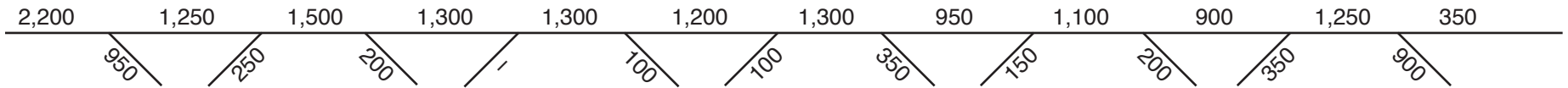
3-4 PM



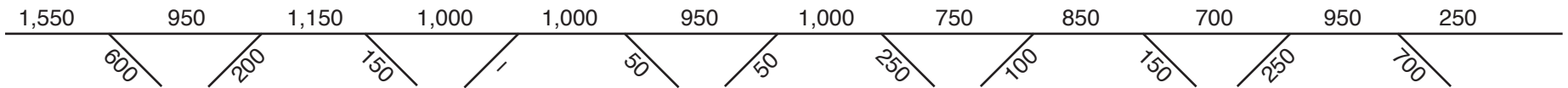
4-5 PM



5-6 PM



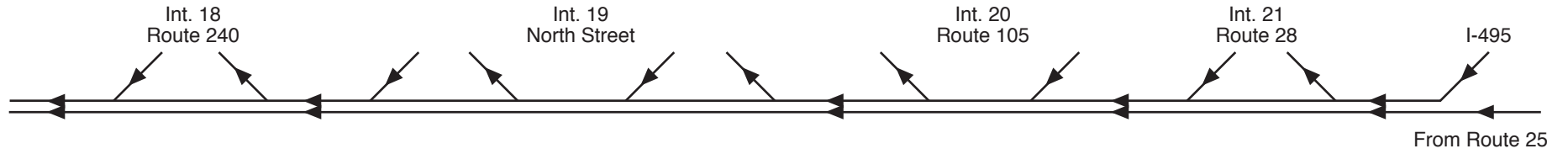
6-7 PM



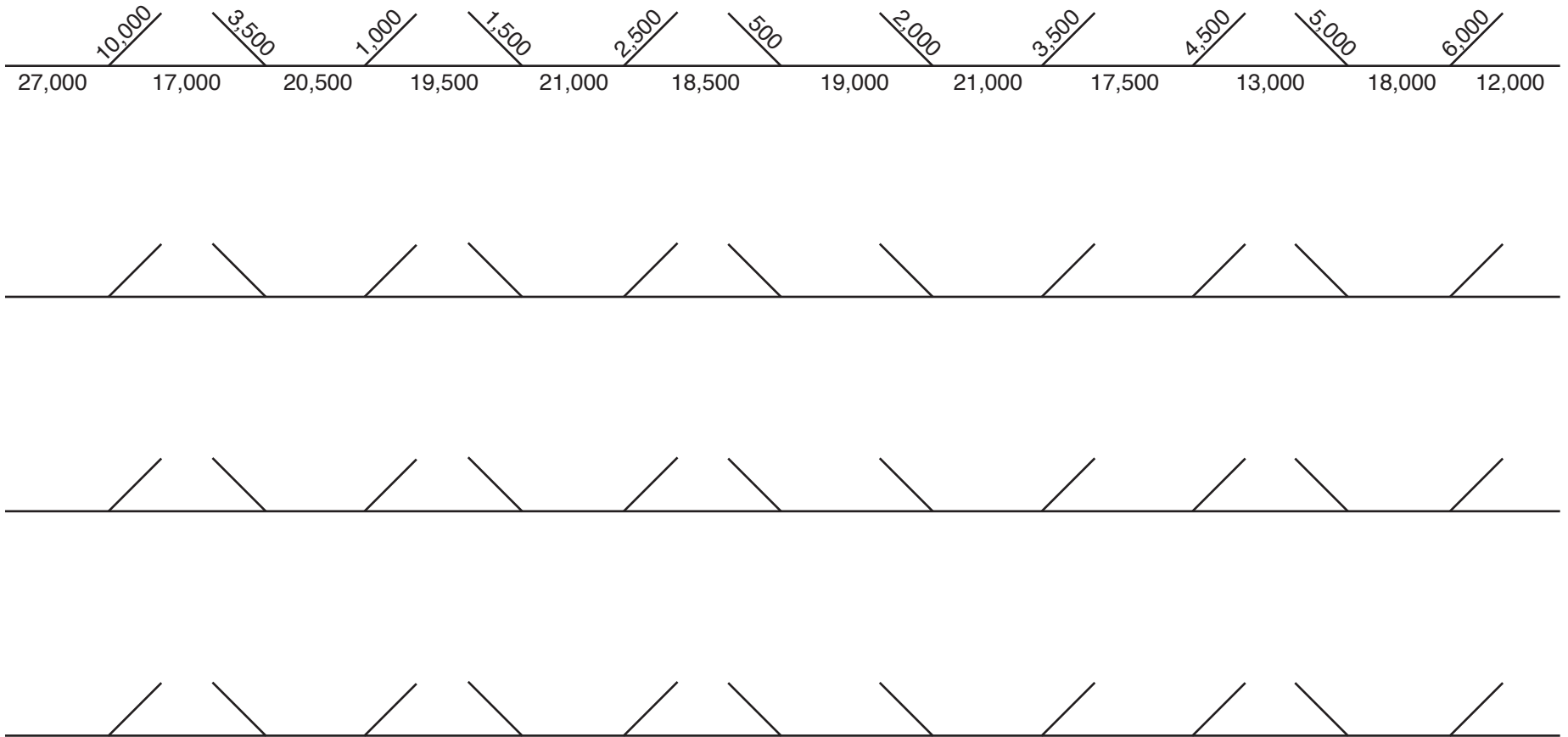
I-195 Westbound: Route 25/I-495, Wareham, to Route 24, Fairhaven AWDT Traffic Flow Diagram: 2009

12/09

Route/Lane Schematic



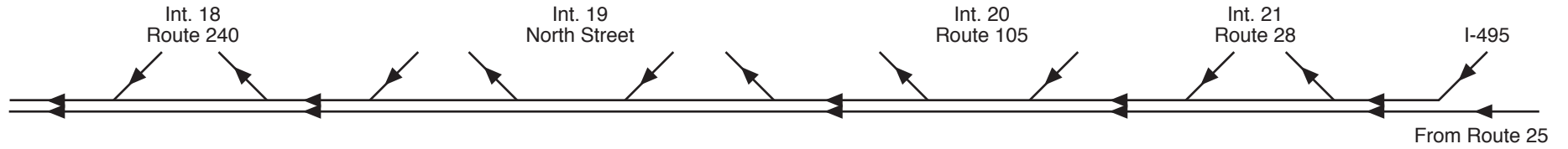
2009 AWDT



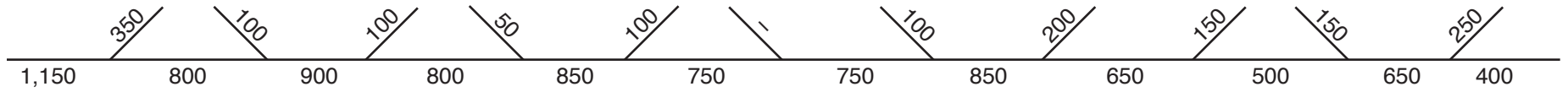
I-195 Westbound: Route 25/I-495, Wareham, to Route 24, Fairhaven AM Peak Period Traffic Flow Diagram: 2009

12/09

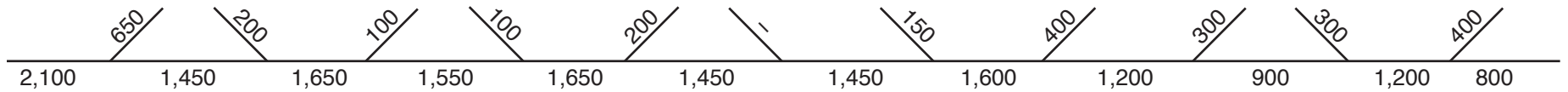
Route/Lane Schematic



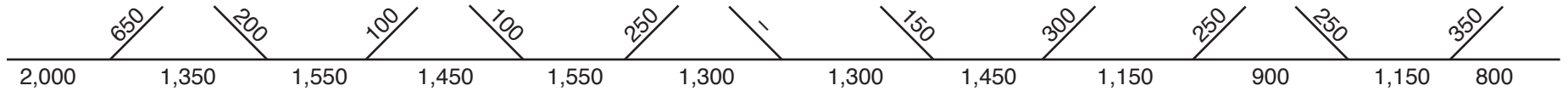
6-7 AM



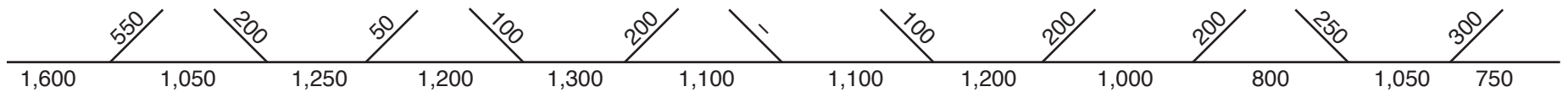
7-8 AM



8-9 AM



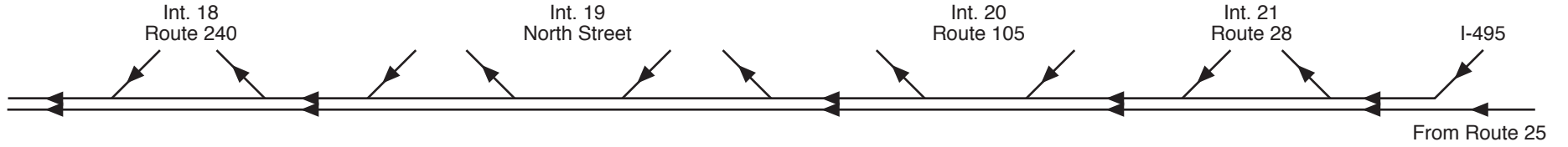
9-10 AM



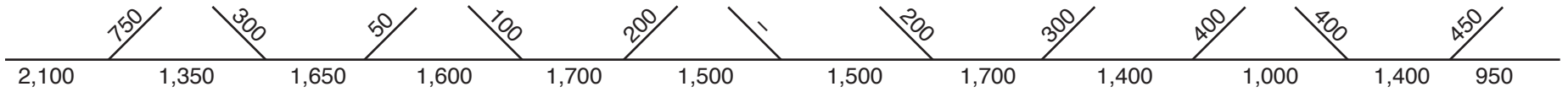
I-195 Westbound: Route 25/I-495, Wareham, to Route 24, Fairhaven PM Peak Period Traffic Flow Diagram: 2009

12/09

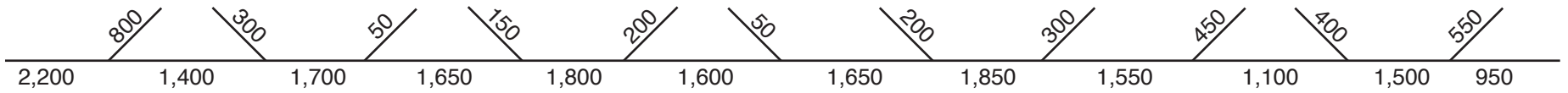
Route/Lane Schematic



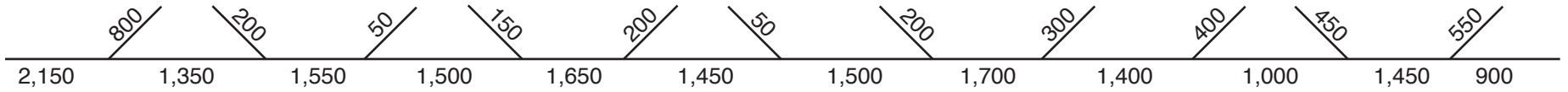
3-4 PM



4-5 PM



5-6 PM



6-7 PM

