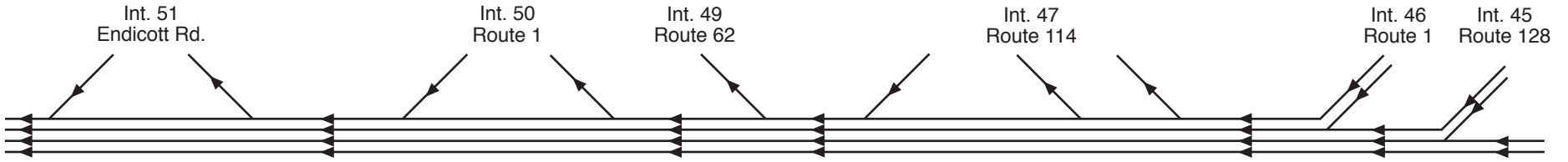


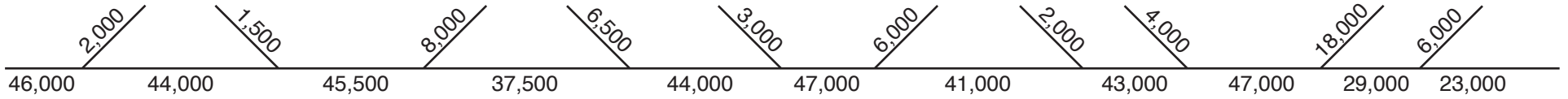
I-95 North
Between Route 128, Peabody, and the New Hampshire State Line

I-95 Northbound: Route 128, Peabody, to Endicott Road, Boxford
AWDT Traffic Flow Diagrams: 2003 & 2010–2011

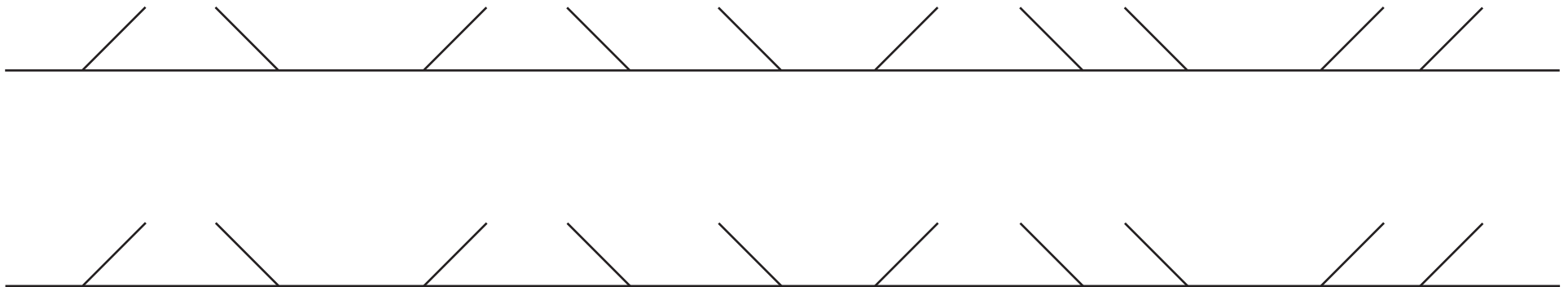
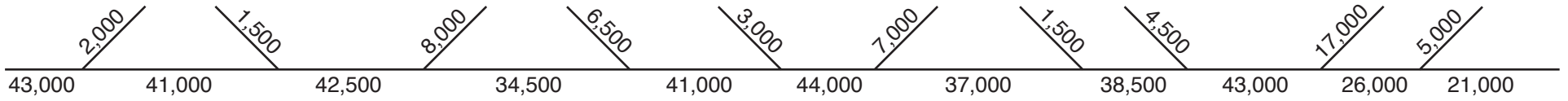
Route/Lane Schematic



2003 AWDT

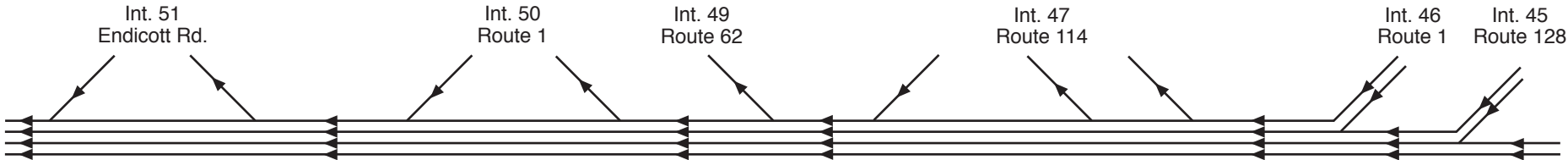


2010–2011 AWDT

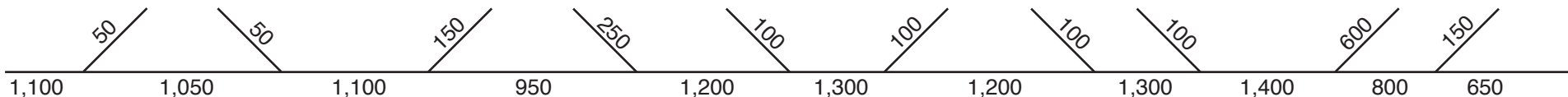


I-95 Northbound: Route 128, Peabody, to Endicott Road, Boxford AM Peak Period Traffic Flow Diagrams: 2010–2011

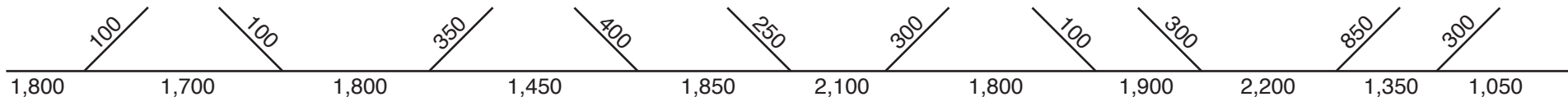
Route/Lane Schematic



6-7 AM



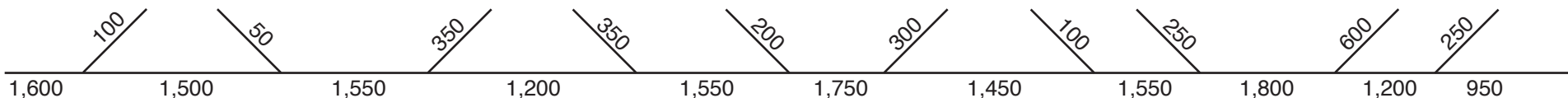
7-8 AM



8-9 AM

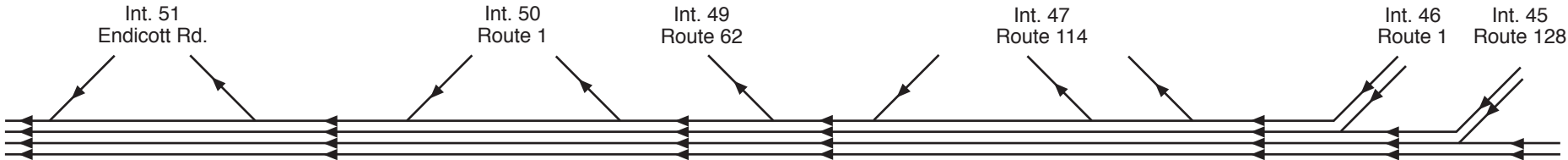


9-10 AM

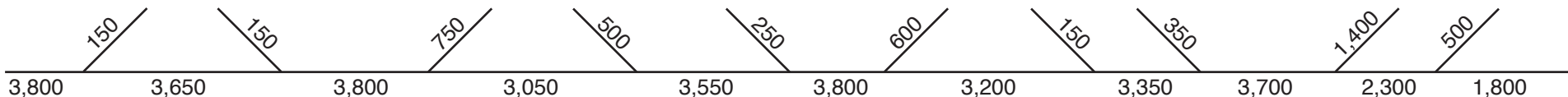


I-95 Northbound: Route 128, Peabody, to Endicott Road, Boxford PM Peak Period Traffic Flow Diagrams: 2010–2011

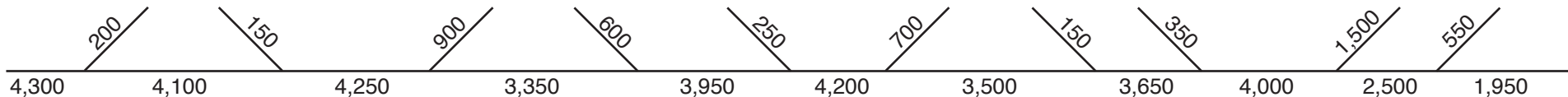
Route/Lane Schematic



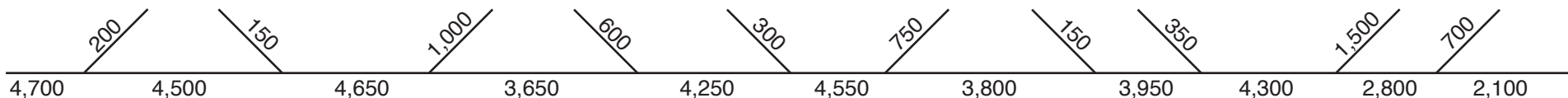
3-4 PM



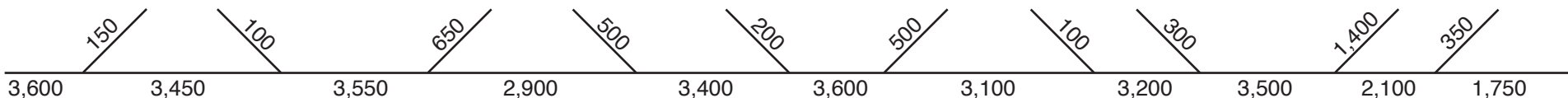
4-5 PM



5-6 PM

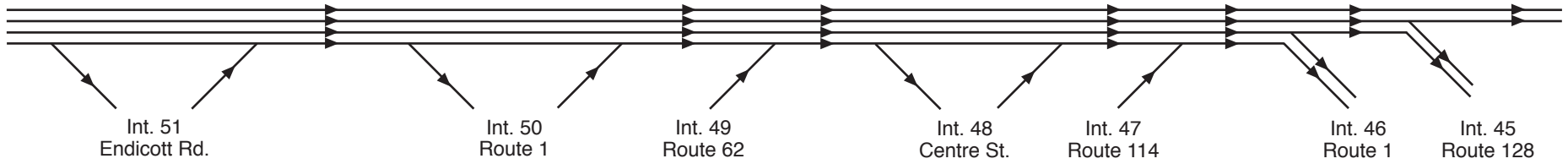


6-7 PM

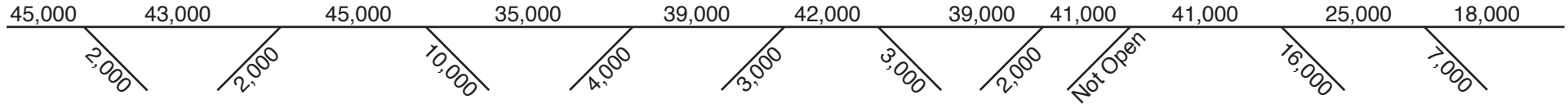


I-95 Southbound: Endicott Road, Boxford, to Route 128, Peabody AWDT Traffic Flow Diagrams: 2003 & 2010–2011

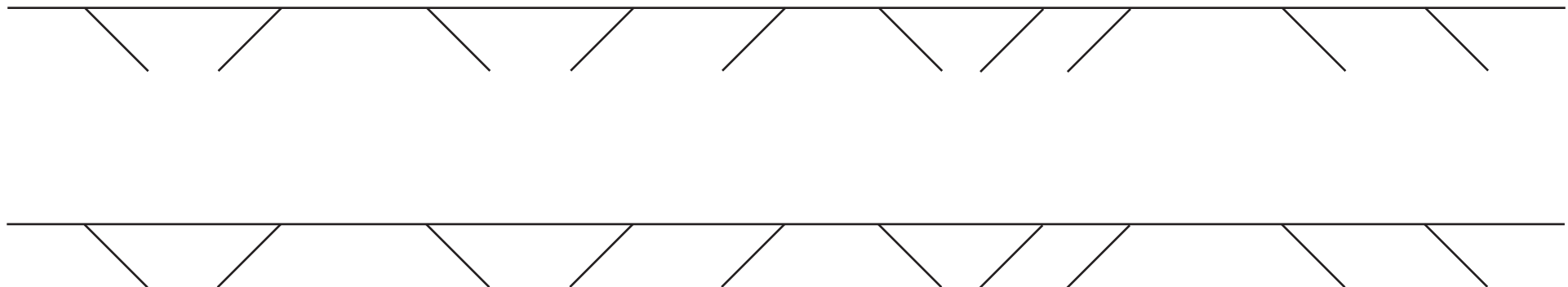
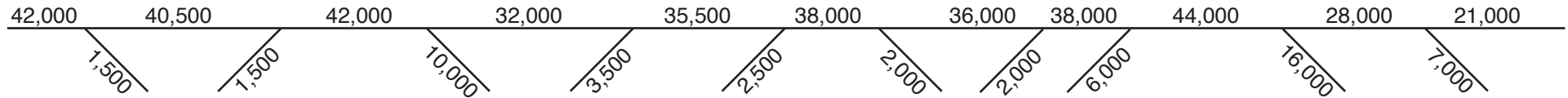
Route/Lane Schematic



2003 AWDT

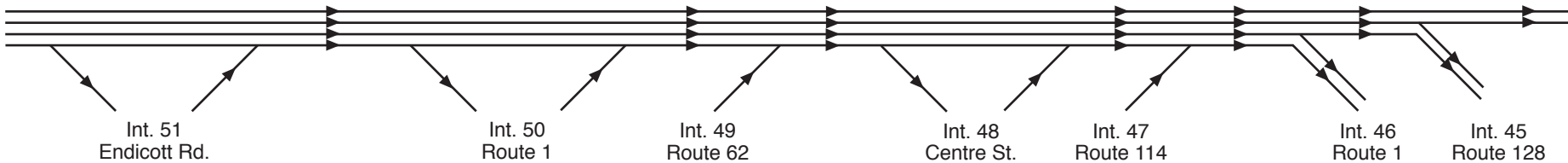


2010–2011 AWDT

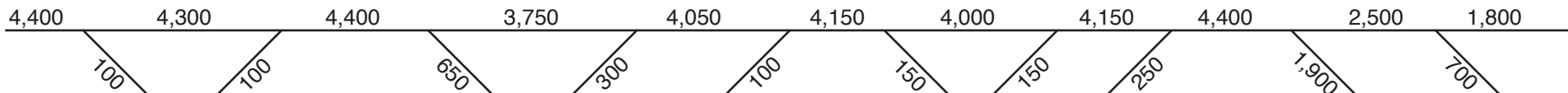


I-95 Southbound: Endicott Road, Boxford, to Route 128, Peabody AM Peak Period Traffic Flow Diagrams: 2010–2011

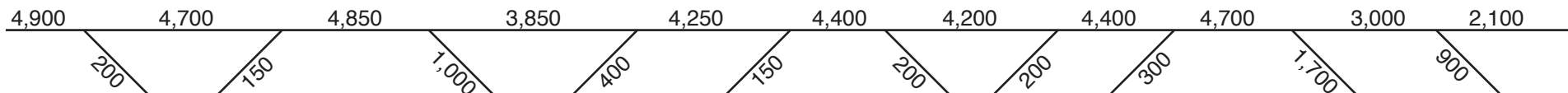
Route/Lane Schematic



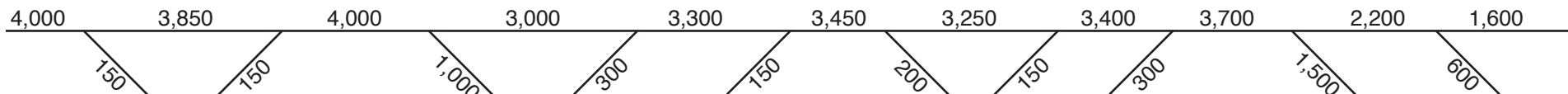
6-7 AM



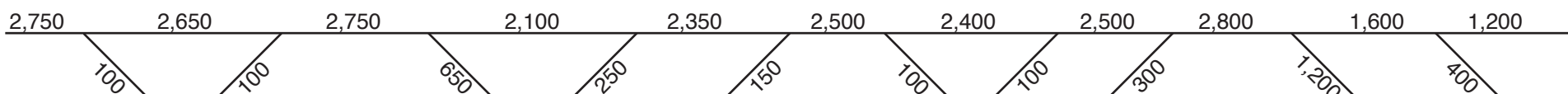
7-8 AM



8-9 AM

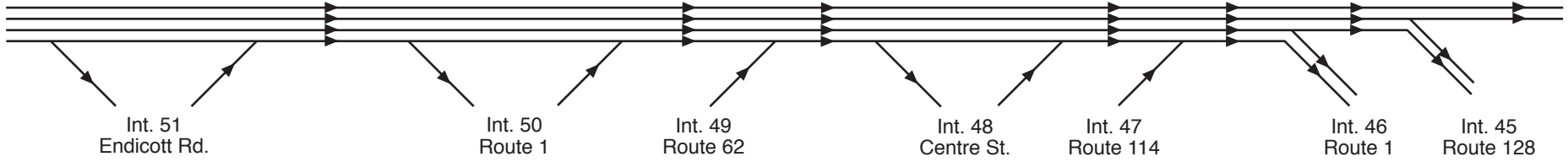


9-10 AM

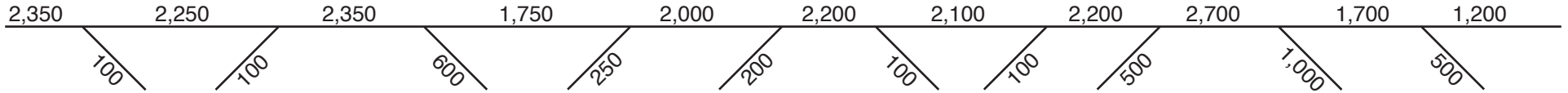


I-95 Southbound: Endicott Road, Boxford, to Route 128, Peabody PM Peak Period Traffic Flow Diagrams: 2010–2011

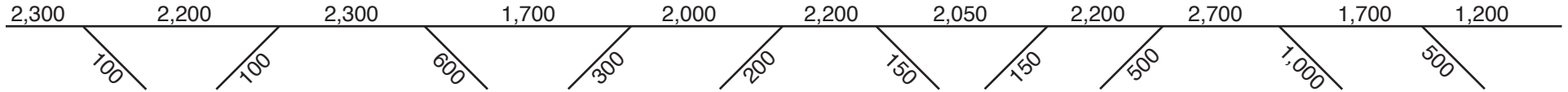
Route/Lane Schematic



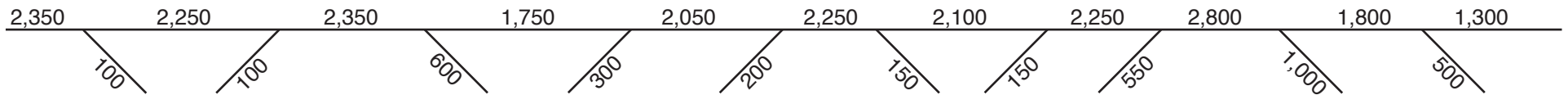
3-4 PM



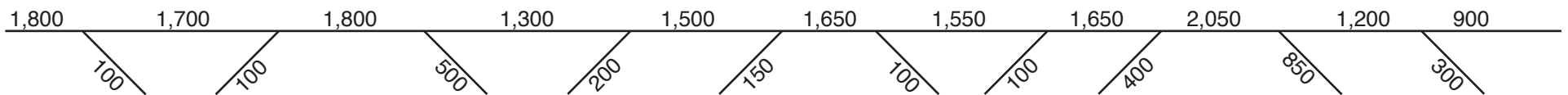
4-5 PM



5-6 PM

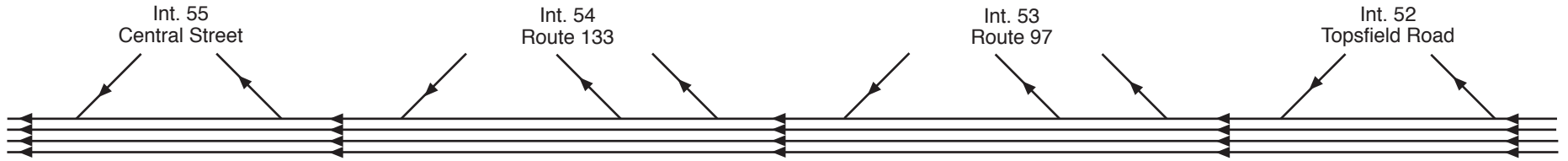


6-7 PM

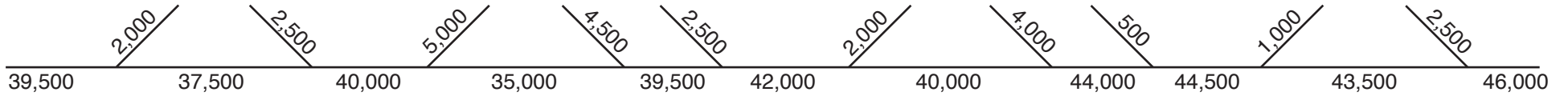


I-95 Northbound: Topsfield Road, Boxford, to Central Street, Byfield AWDT Traffic Flow Diagrams: 2003 & 2010–2011

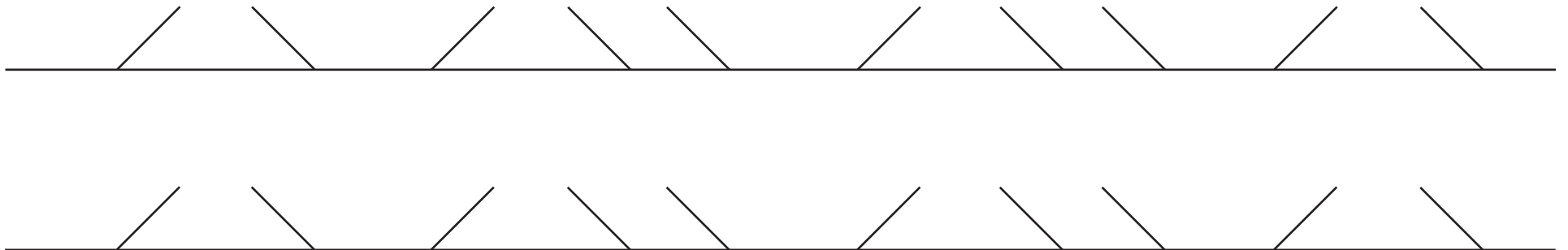
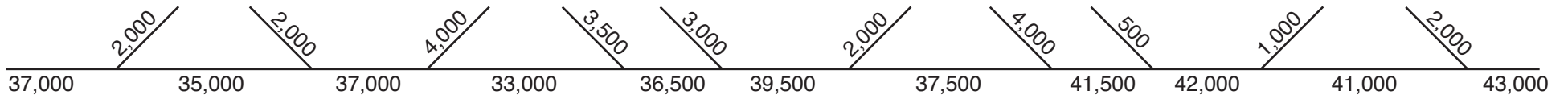
Route/Lane Schematic



2003 AWDT




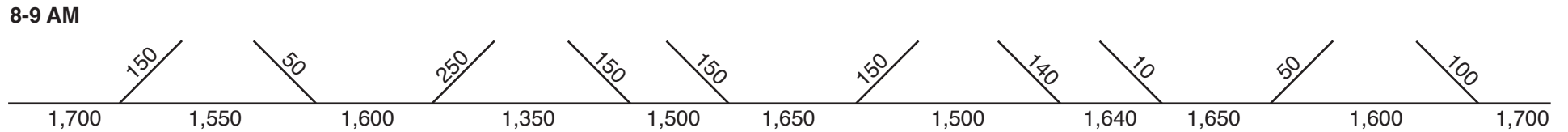
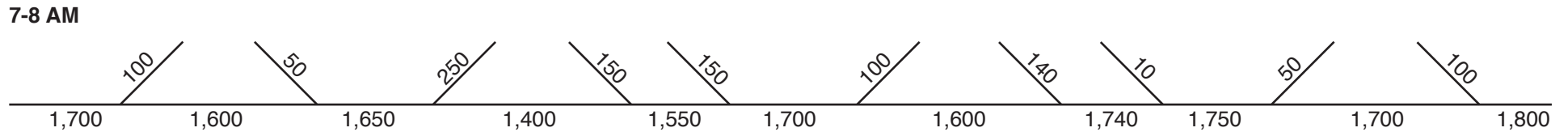
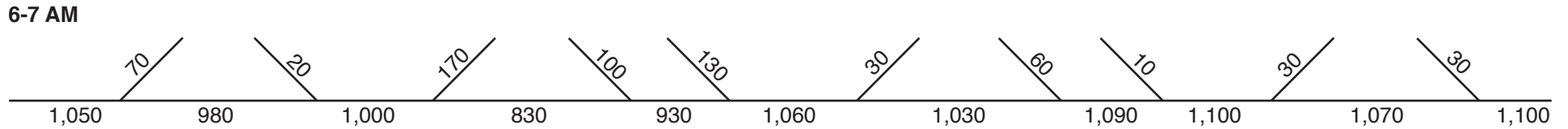
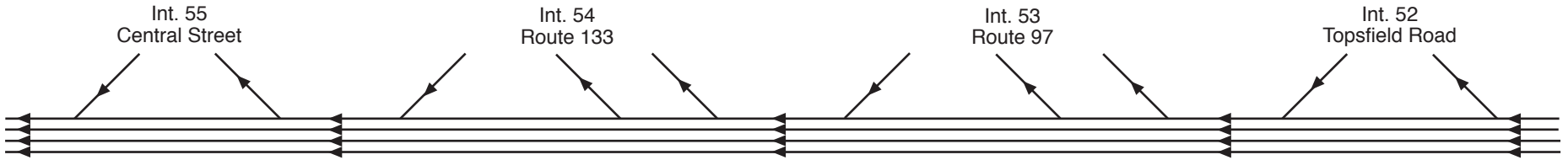
2010–2011 AWDT



I-95 Northbound: Topsfield Road, Boxford, to Central Street, Byfield

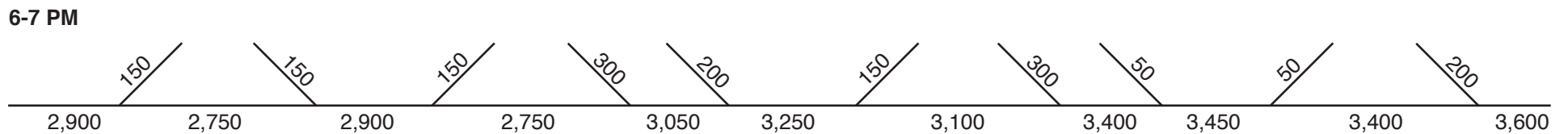
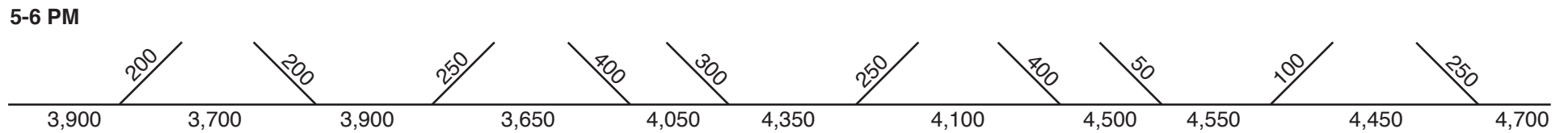
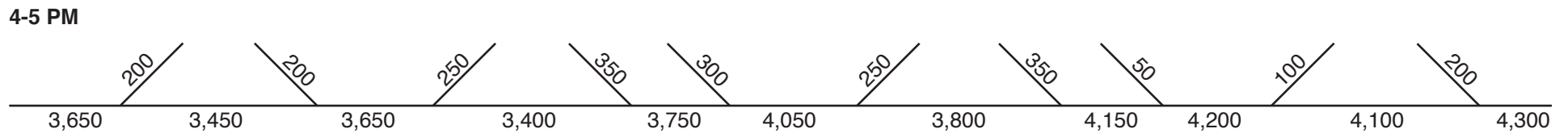
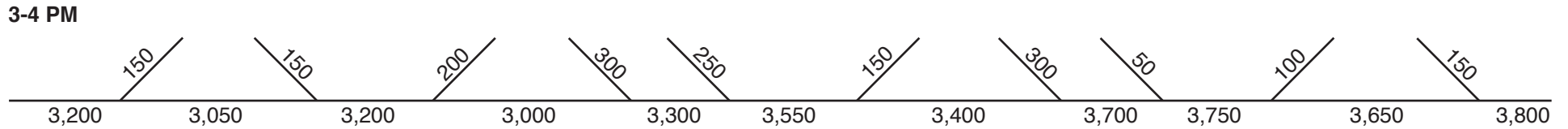
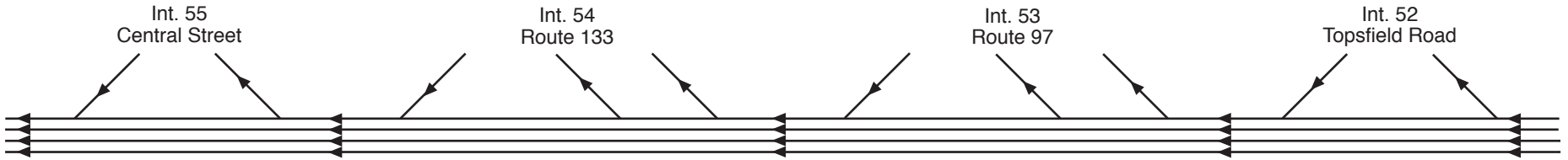
AM Peak Period Traffic Flow Diagrams: 2010–2011

Route/Lane Schematic



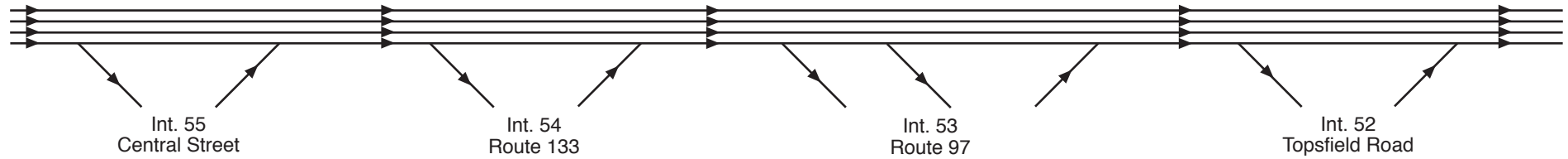
I-95 Northbound: Topsfield Road, Boxford, to Central Street, Byfield PM Peak Period Traffic Flow Diagrams: 2010–2011

Route/Lane Schematic

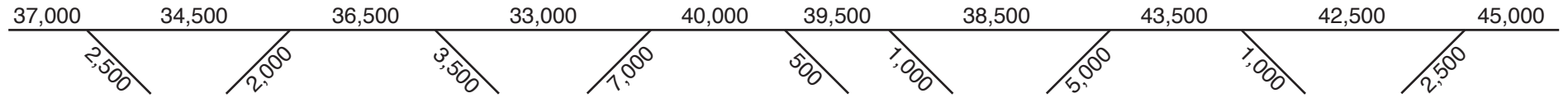


I-95 Southbound: Central Street, Byfield, to Topsfield Road, Boxford AWDT Traffic Flow Diagrams: 2003 & 2010-2011

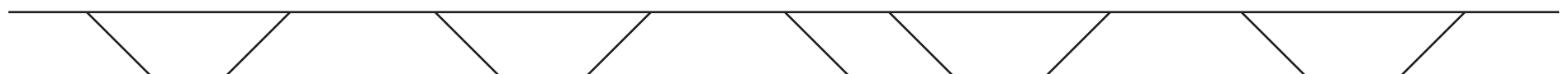
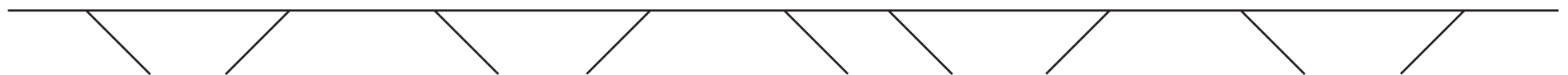
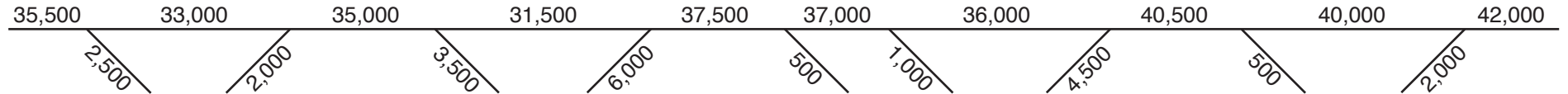
Route/Lane Schematic



2003 AWDT

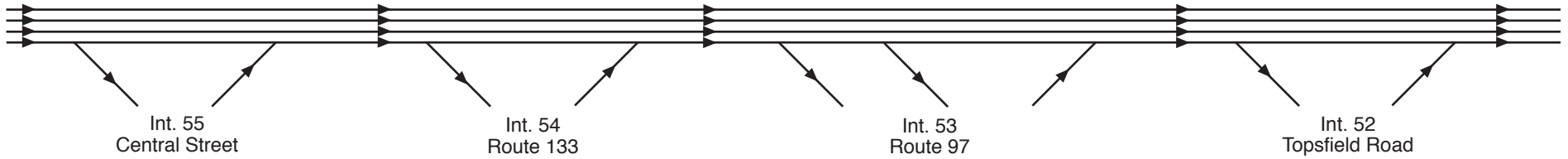


2003 AWDT

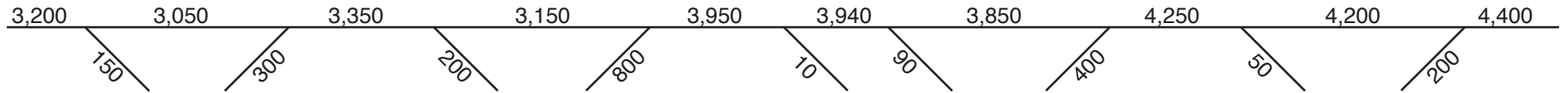


I-95 Southbound: Central Street, Byfield, to Topsfield Road, Boxford AM Peak Period Traffic Flow Diagrams: 2010–2011

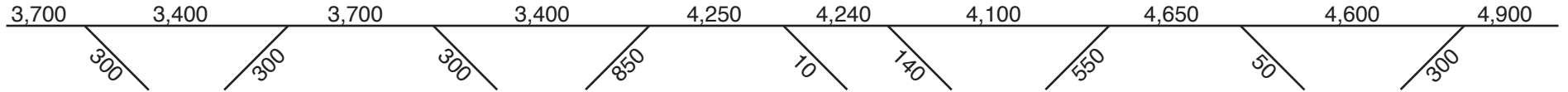
Route/Lane Schematic



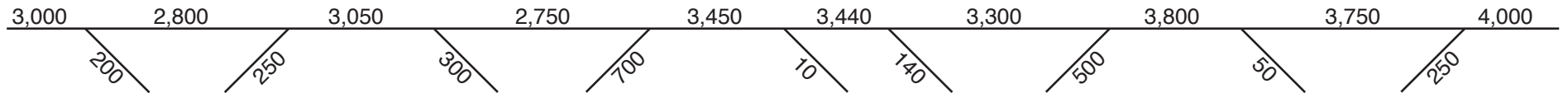
6-7 AM



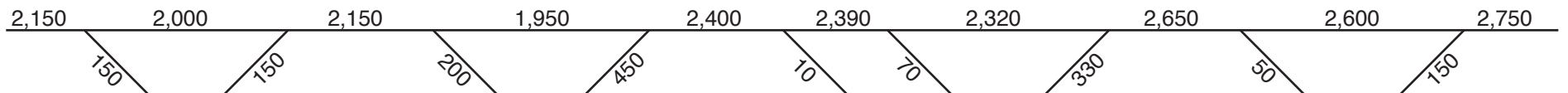
7-8 AM



8-9 AM

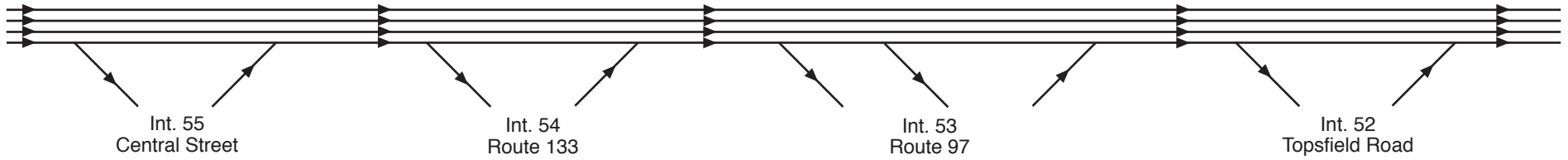


9-10 AM

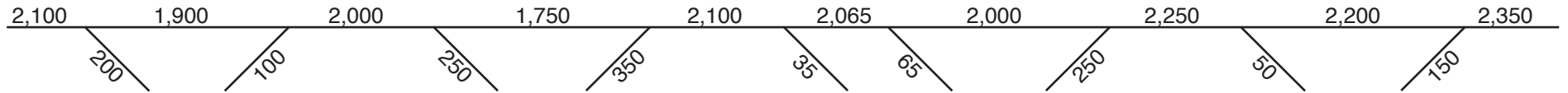


I-95 Southbound: Central Street, Byfield, to Topsfield Road, Boxford PM Peak Period Traffic Flow Diagrams: 2010–2011

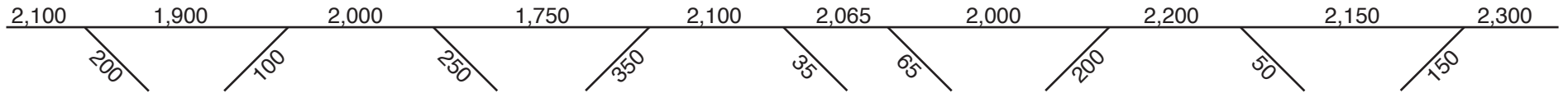
Route/Lane Schematic



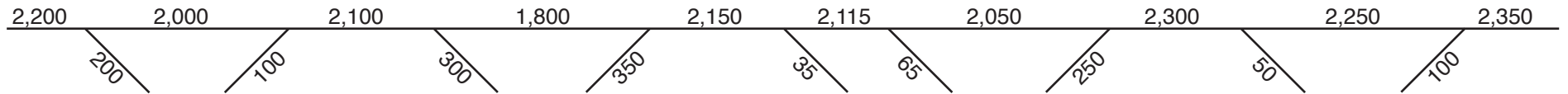
3-4 PM



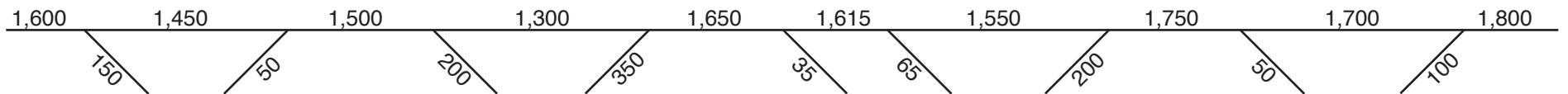
4-5 PM



5-6 PM

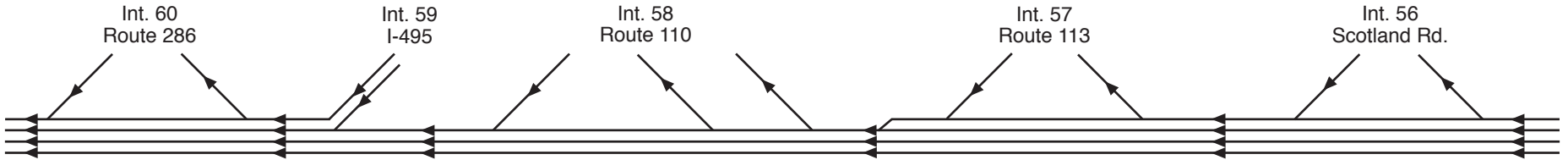


6-7 PM

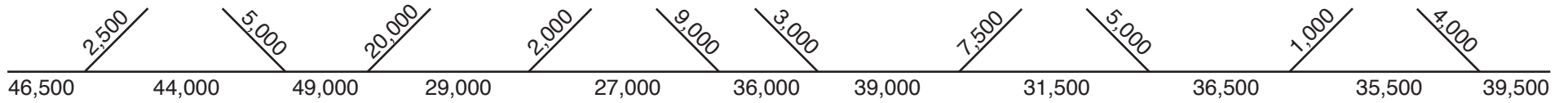


I-95 Northbound: Scotland Road, Newbury, to the New Hampshire State Line AWDT Traffic Flow Diagrams: 2003 & 2010–2011

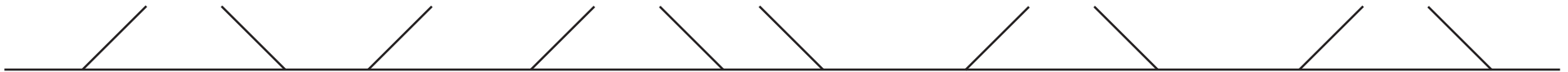
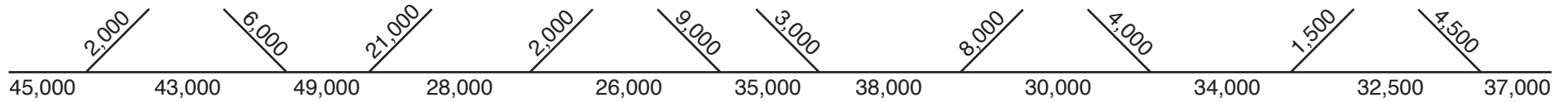
Route/Lane Schematic



2003 AWDT

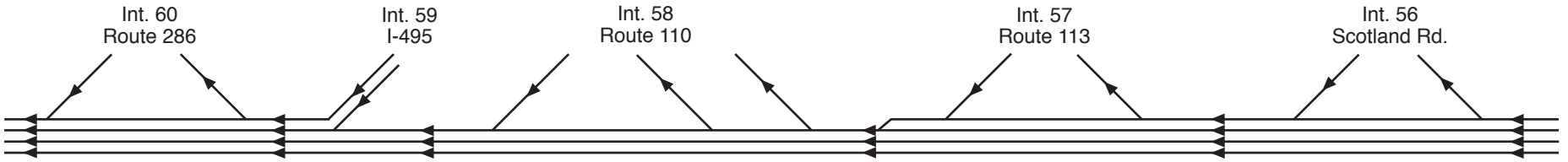


2010–2011 AWDT

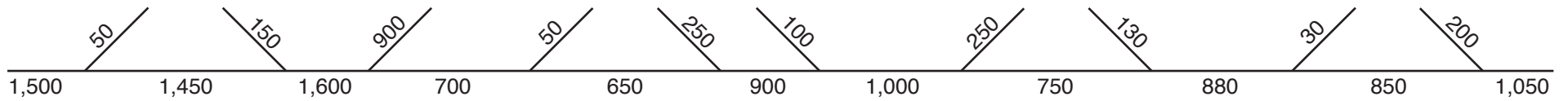


I-95 Northbound: Scotland Road, Newbury, to the New Hampshire State Line AM Peak Period Traffic Flow Diagrams: 2010–2011

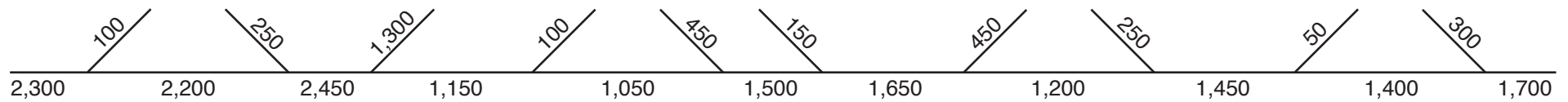
Route/Lane Schematic



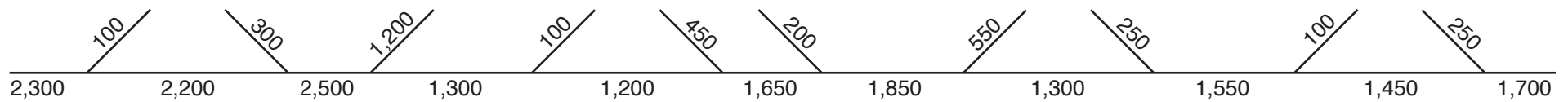
6-7 AM



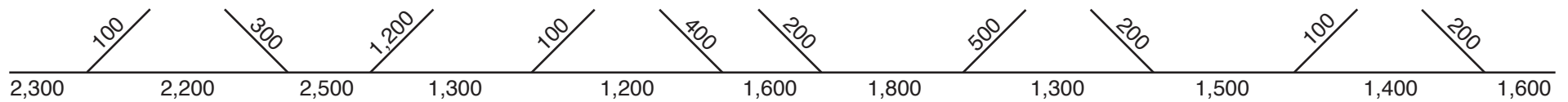
7-8 AM



8-9 AM

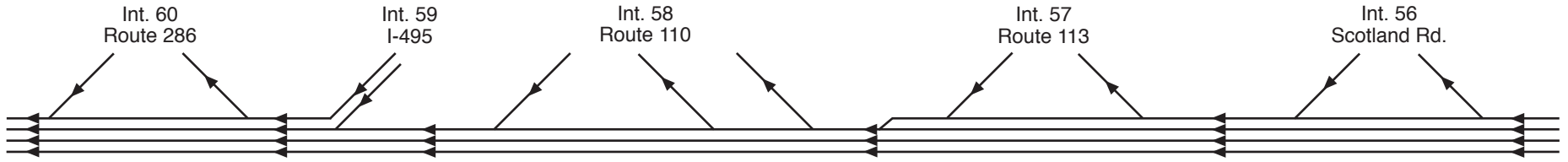


9-10 AM

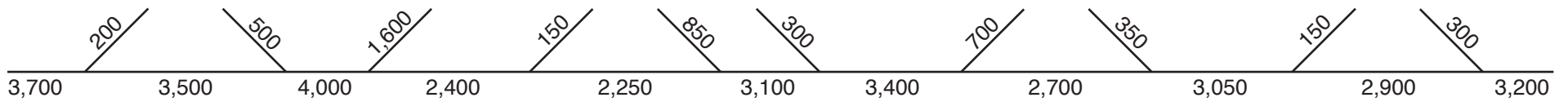


I-95 Northbound: Scotland Road, Newbury, to the New Hampshire State Line PM Peak Period Traffic Flow Diagrams: 2010–2011

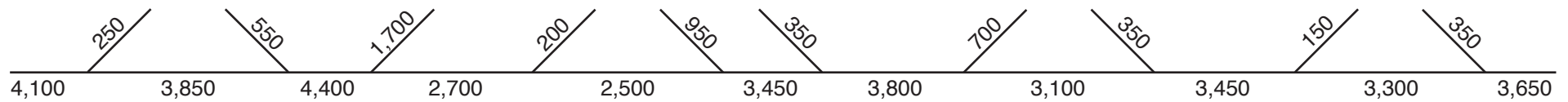
Route/Lane Schematic



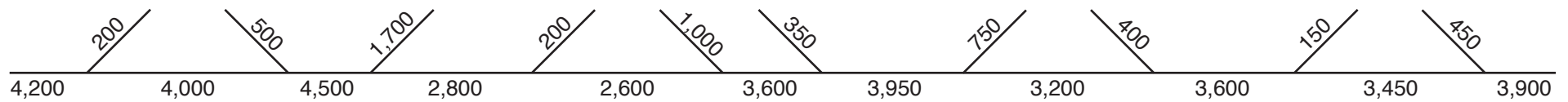
3-4 PM



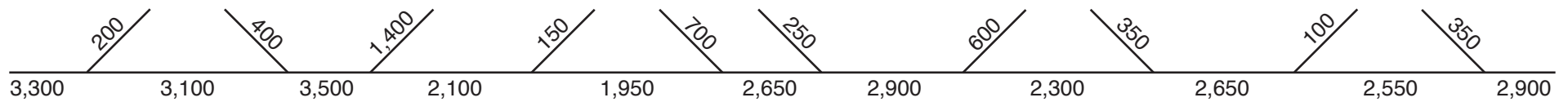
4-5 PM



5-6 PM

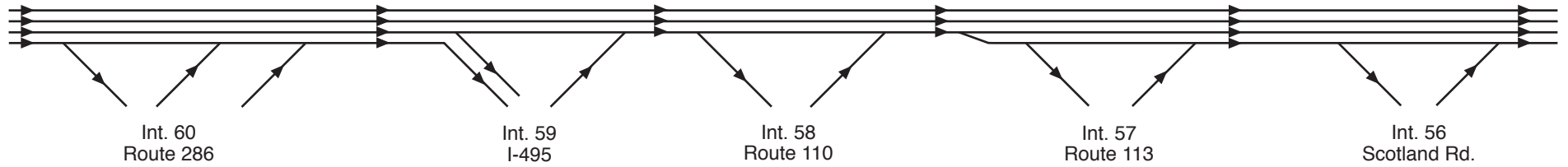


6-7 PM

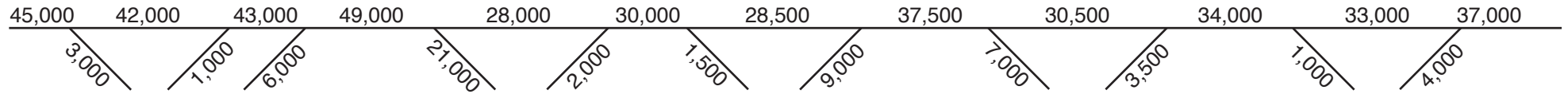


I-95 Southbound: New Hampshire State Line to Scotland Road, Newbury AWDT Traffic Flow Diagrams: 2003 & 2010–2011

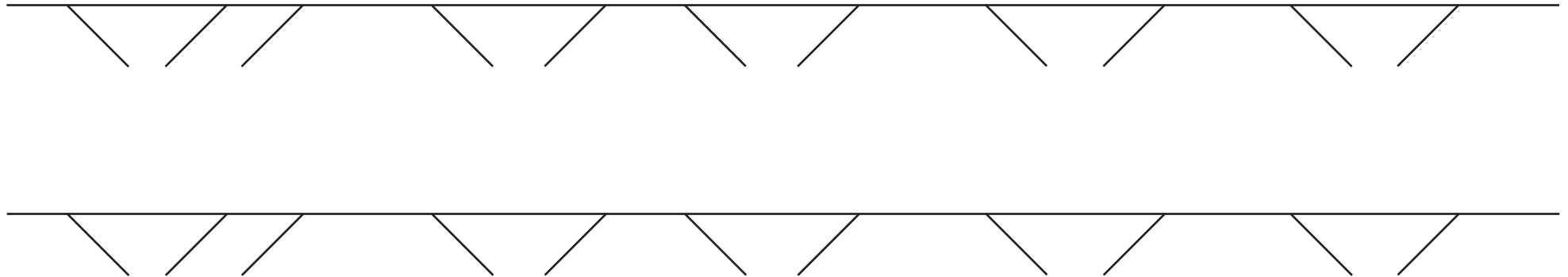
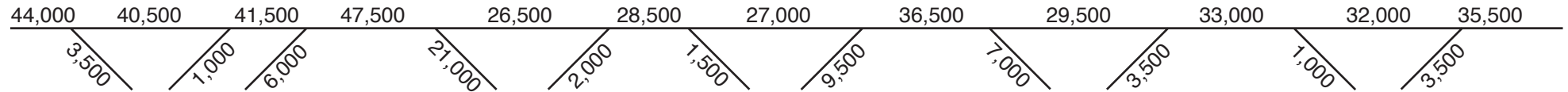
Route/Lane Schematic



2003 AWDT

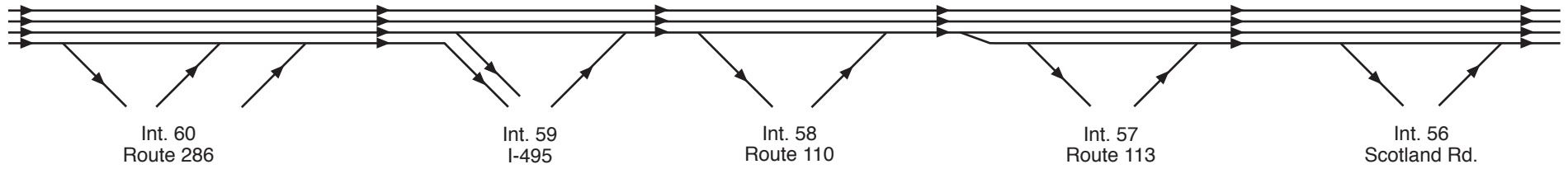


2010–2011 AWDT

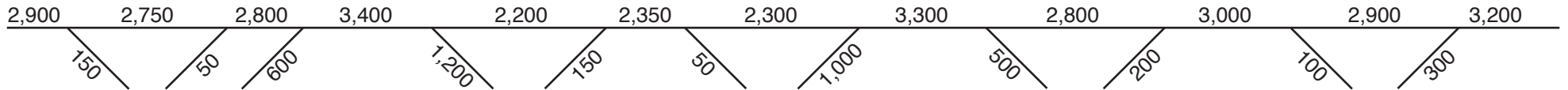


I-95 Southbound: New Hampshire State Line to Scotland Road, Newbury AM Peak Period Traffic Flow Diagrams: 2010–2011

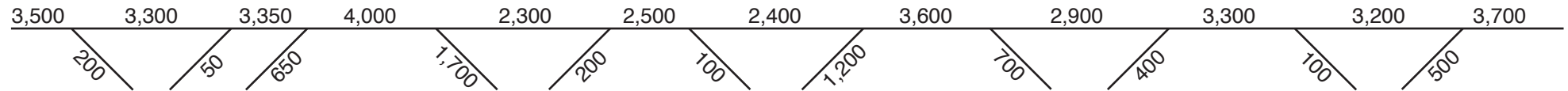
Route/Lane Schematic



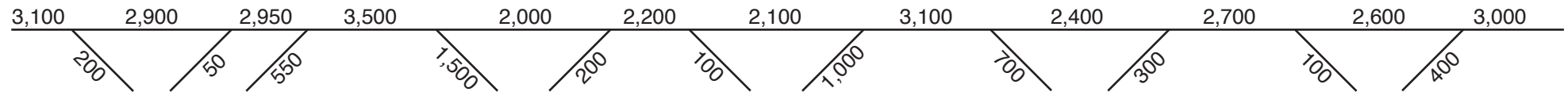
6-7 AM



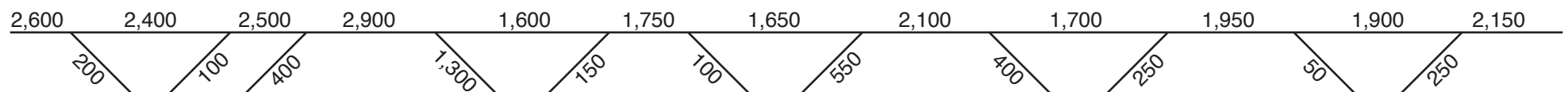
7-8 AM



8-9 AM

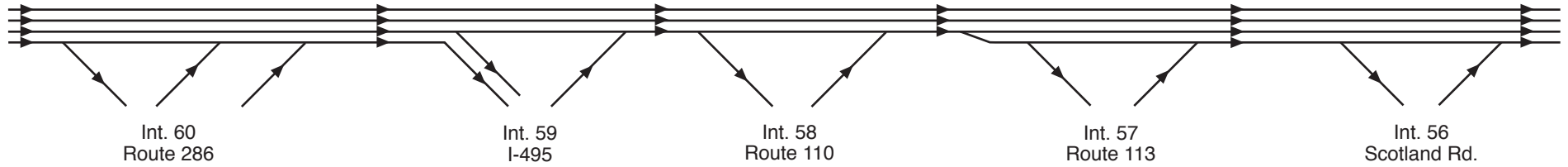


9-10 AM

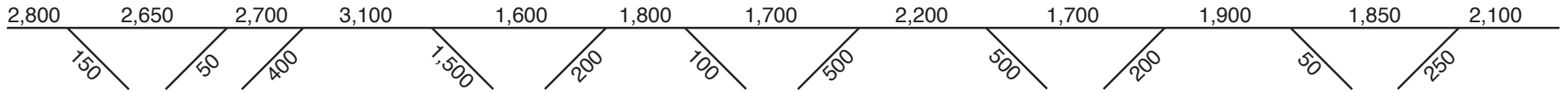


I-95 Southbound: New Hampshire State Line to Scotland Road, Newbury PM Peak Period Traffic Flow Diagrams: 2010–2011

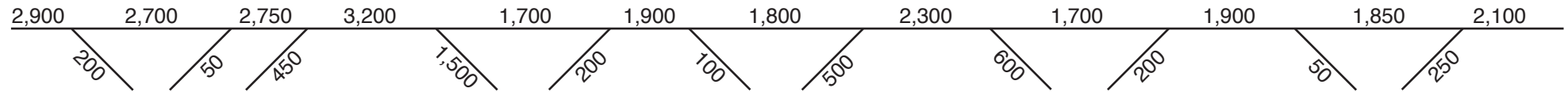
Route/Lane Schematic



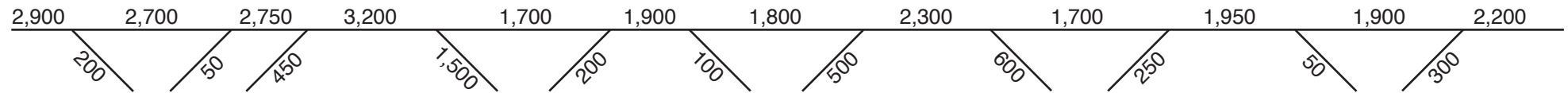
3-4 PM



4-5 PM



5-6 PM



6-7 PM

