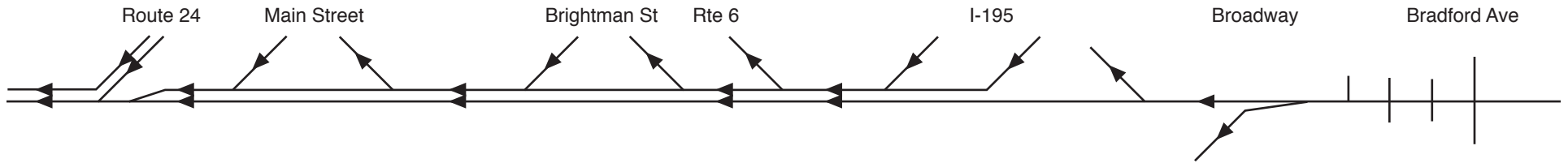


Route 79
Between Bradford Avenue and Route 24, Fall River

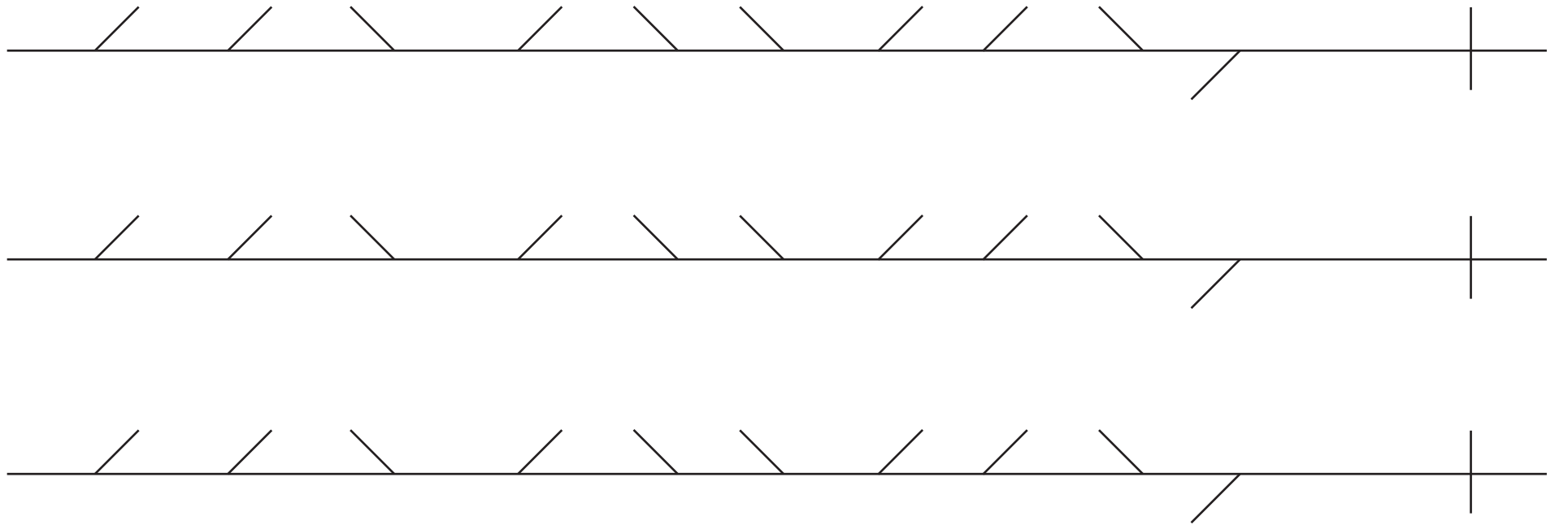
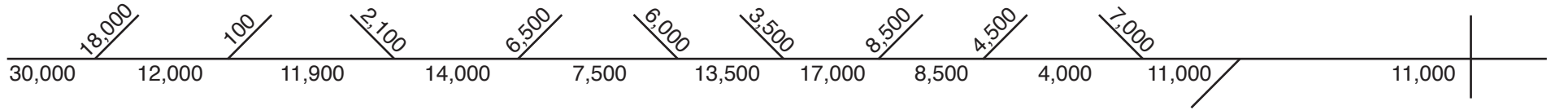
Routes 138 and 79 Northbound: Bradford Avenue to Route 24, Fall River AWDT Traffic Flow Diagram: 2009

12/09

Route/Lane Schematic



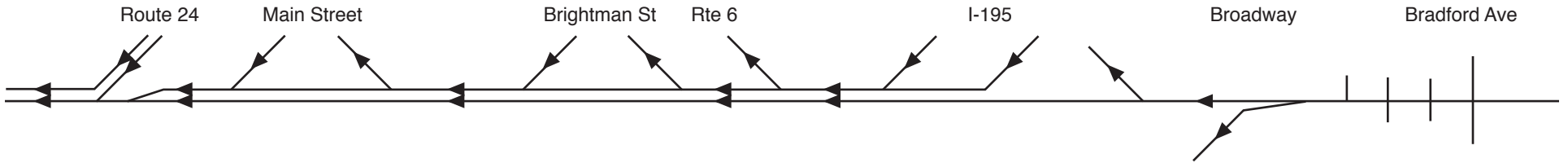
2009 AWDT



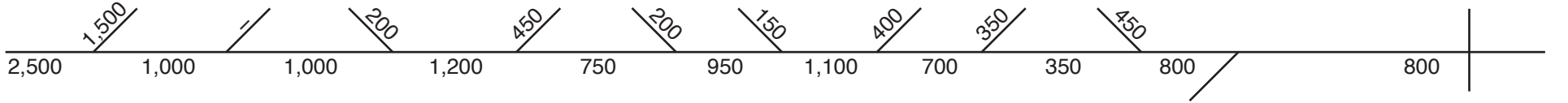
Routes 138 and 79 Northbound: Bradford Avenue to Route 24, Fall River AM Peak Period Traffic Flow Diagrams: 2009

12/09

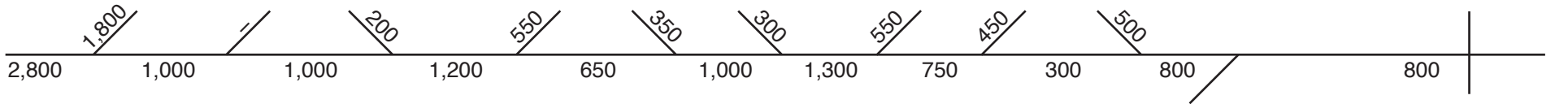
Route/Lane Schematic



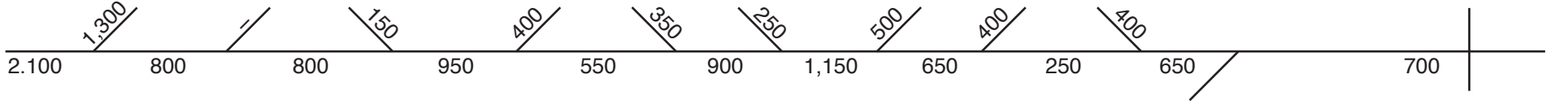
6-7 AM



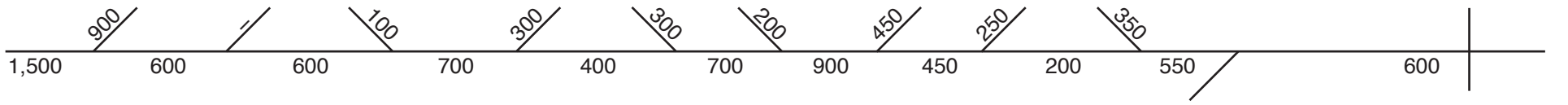
7-8 AM



8-9 AM



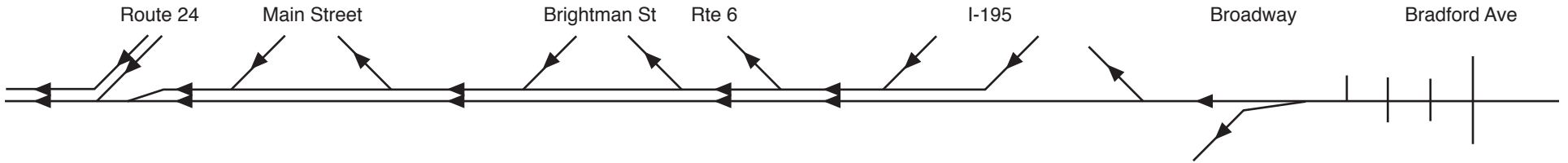
9-10 AM



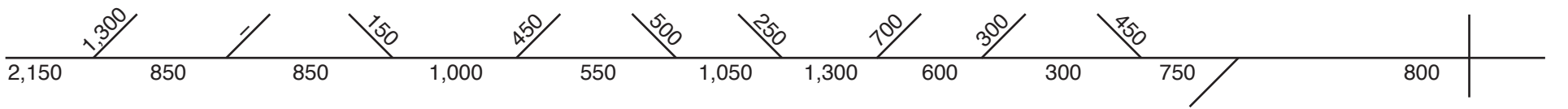
Routes 138 and 79 Northbound: Bradford Avenue to Route 24, Fall River PM Peak Period Traffic Flow Diagrams: 2009

12/09

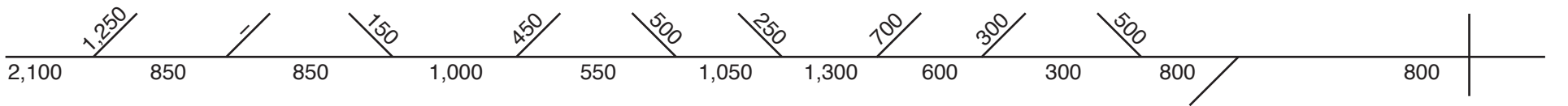
Route/Lane Schematic



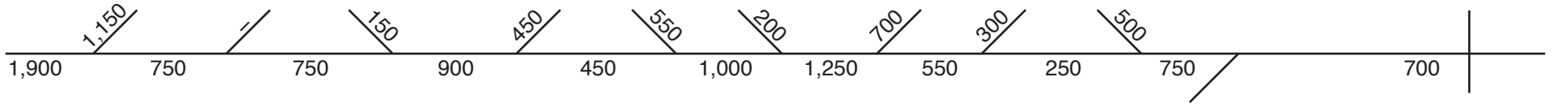
3-4 PM



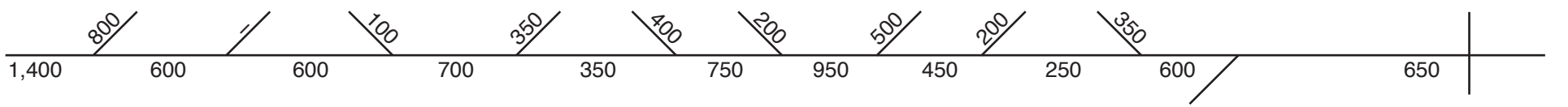
4-5 PM



5-6 PM



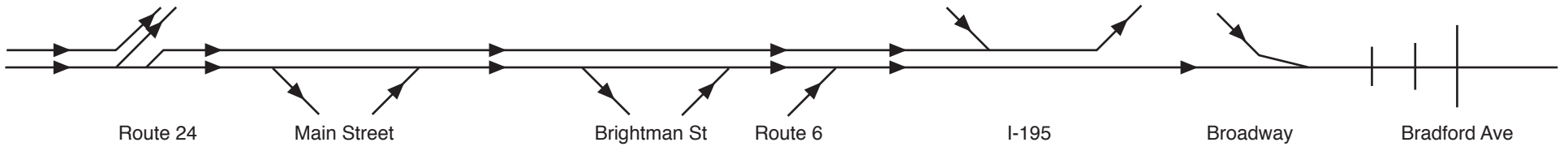
6-7 PM



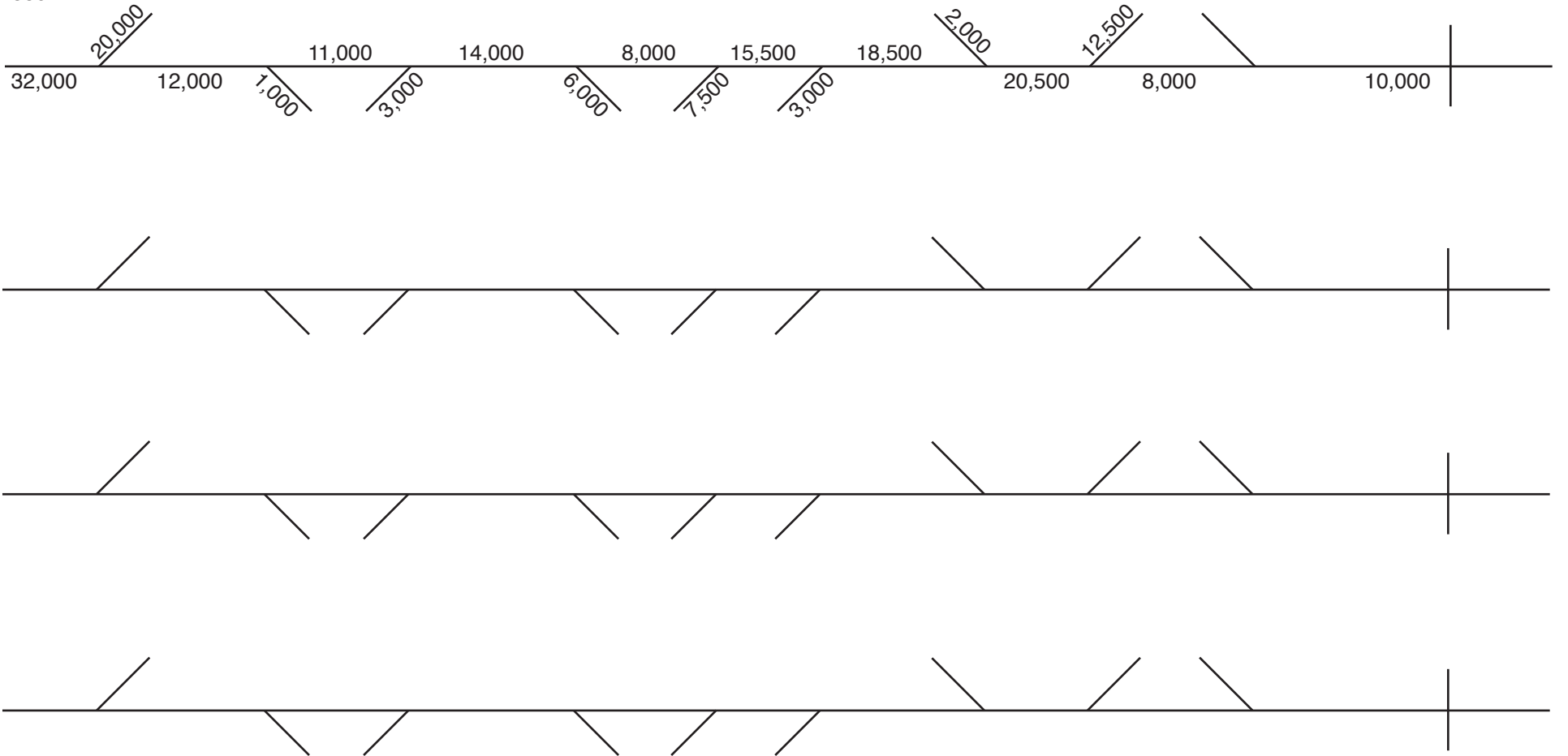
Routes 79 and 138 Southbound: Route 24 to Bradford Avenue: Fall River AWDT Traffic Flow Diagram: 2009

12/09

Route/Lane Schematic



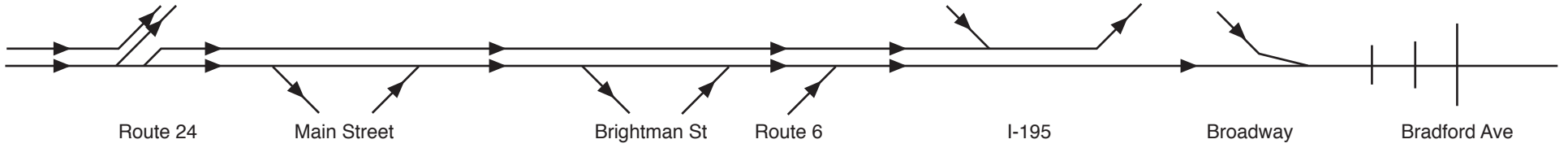
2009 AWDT



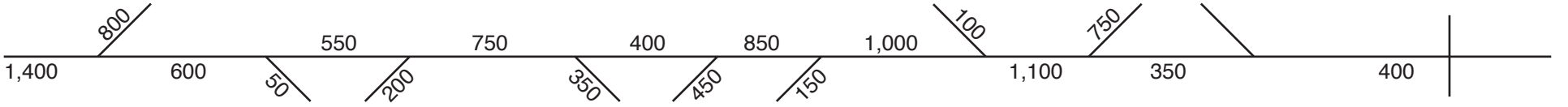
Routes 79 and 138 Southbound: Route 24 to Bradford Avenue: Fall River AM Peak Period Traffic Flow Diagrams: 2009

12/09

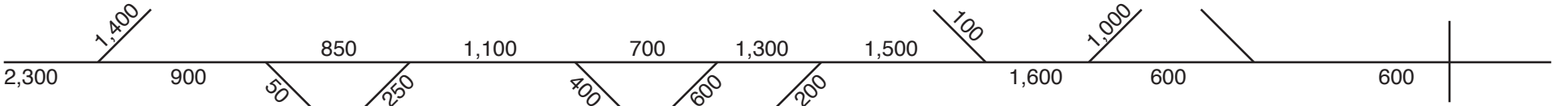
Route/Lane Schematic



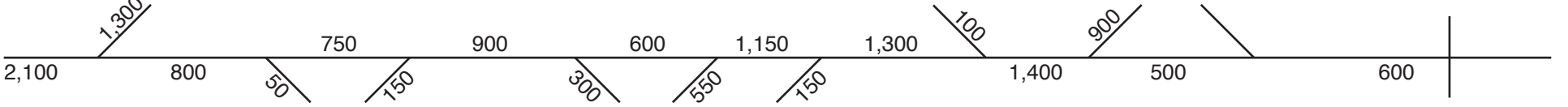
6-7 AM



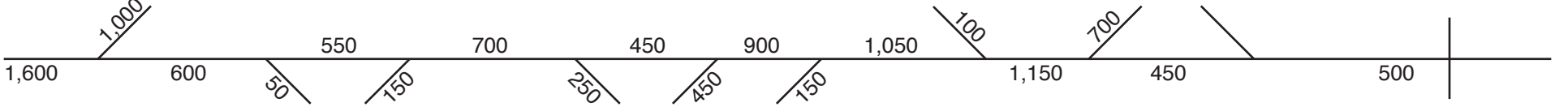
7-8 AM



8-9 AM



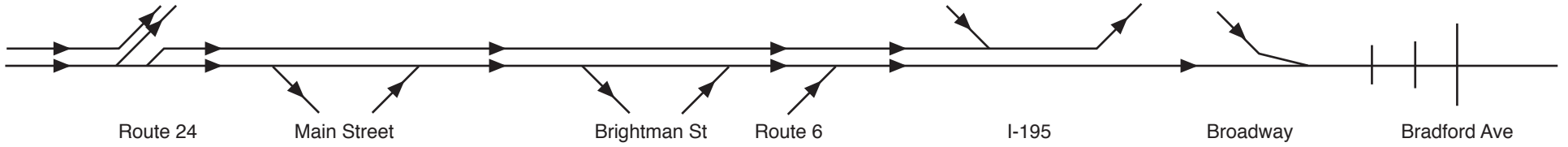
9-10 AM



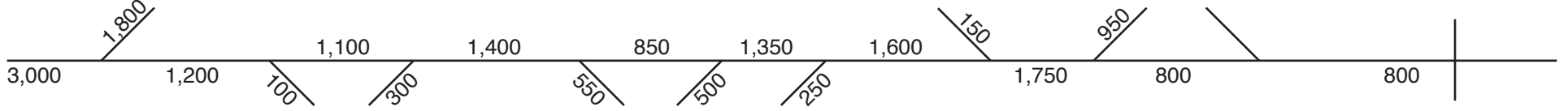
Routes 79 and 138 Southbound: Route 24 to Bradford Avenue: Fall River PM Peak Period Traffic Flow Diagrams: 2009

12/09

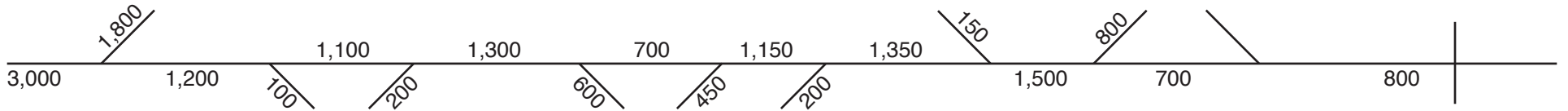
Route/Lane Schematic



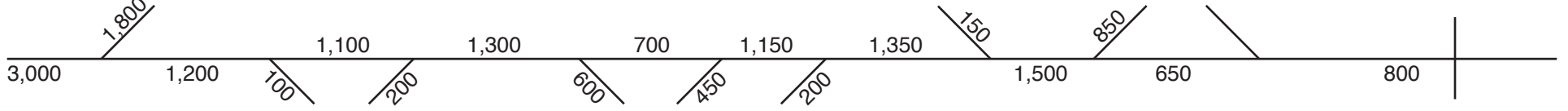
3-4 PM



4-5 PM



5-6 PM



6-7 PM

