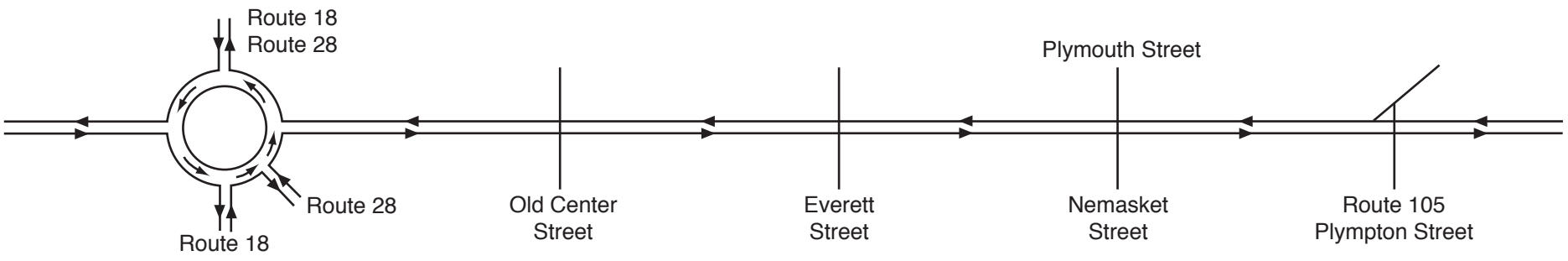



US Route 44
Between Middleborough Circle, Middleborough, and Route 3, Plymouth

Route 44 Eastbound: Middleborough Circle to Route 105, Middleborough AWDT Traffic Flow Diagram: 2009

Route/ Lane Schematic

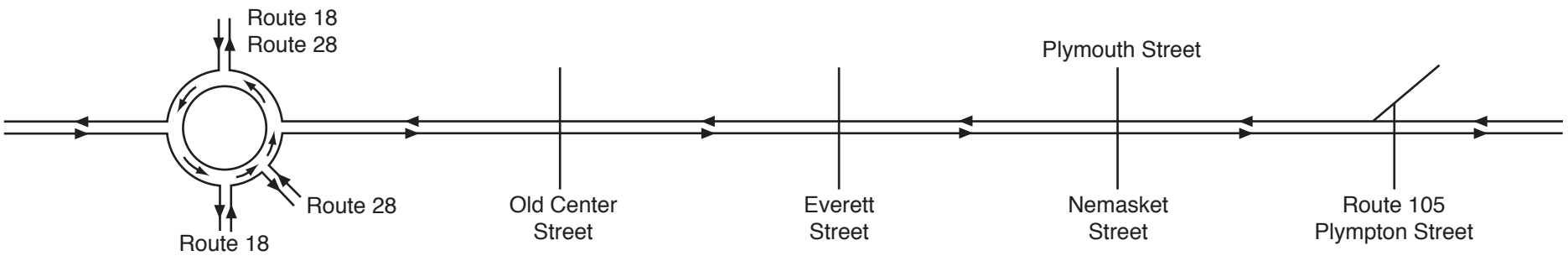


2009 AWDT

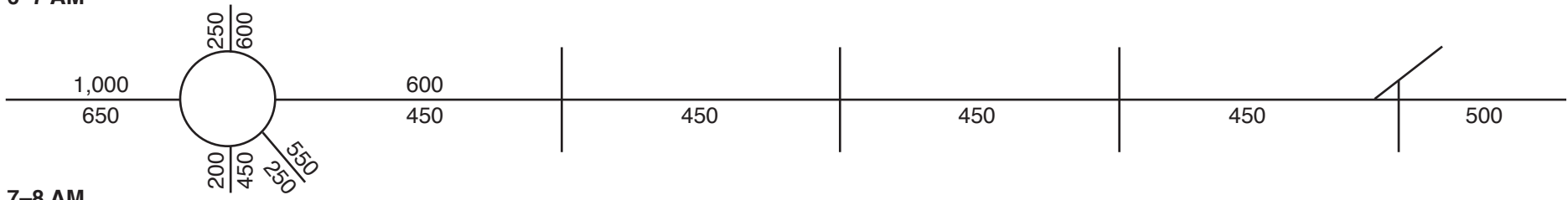


Route 44 Eastbound: Middleborough Circle to Route 105, Middleborough AM Peak Period Traffic Flow Diagrams: 2009

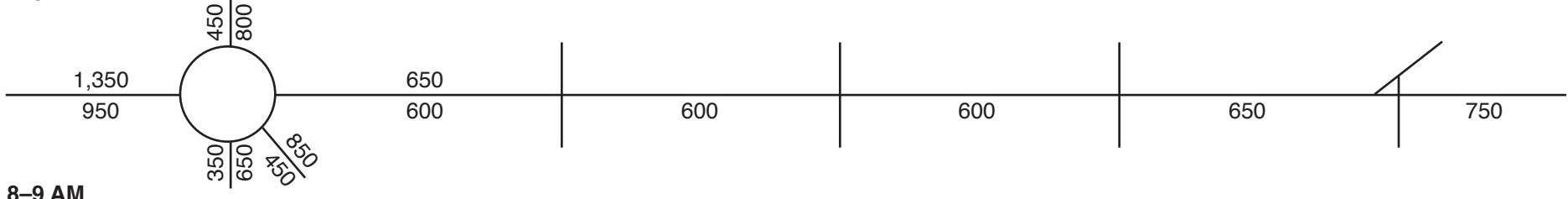
Route/ Lane Schematic



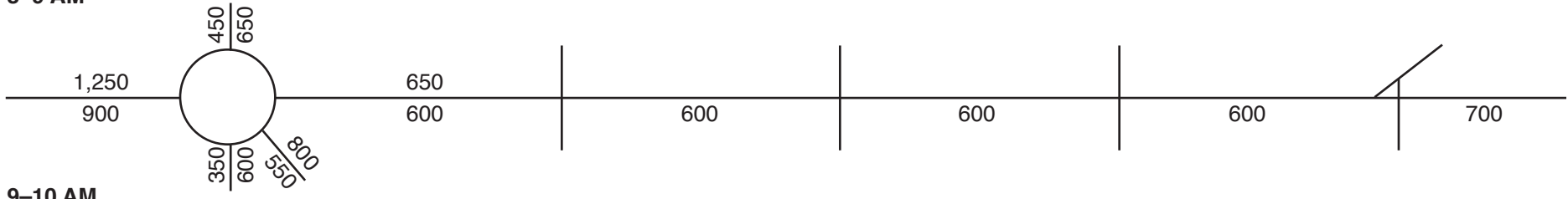
6-7 AM



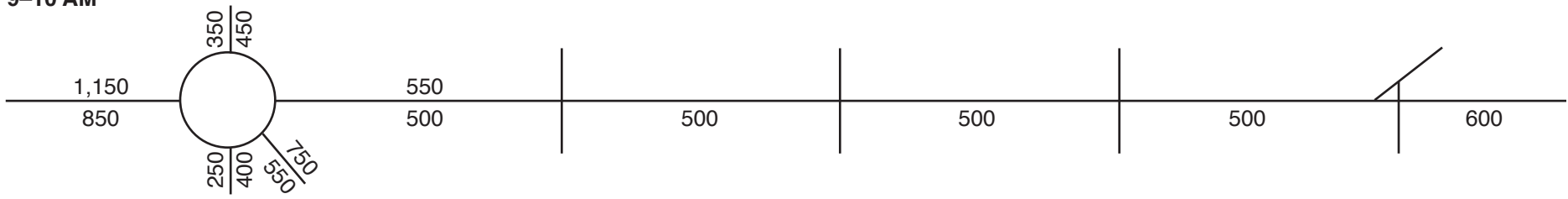
7-8 AM



8-9 AM

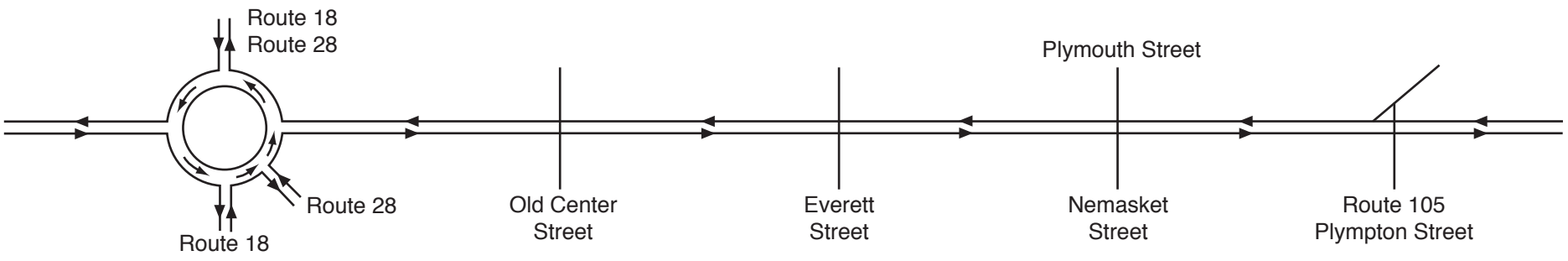


9-10 AM

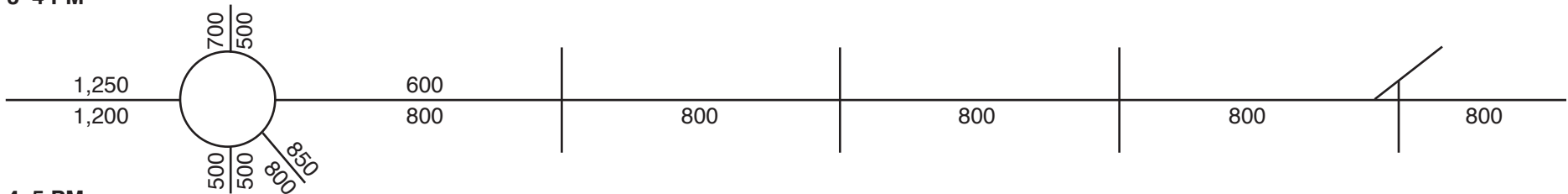


Route 44 Eastbound: Middleborough Circle to Route 105, Middleborough PM Peak Period Traffic Flow Diagrams: 2009

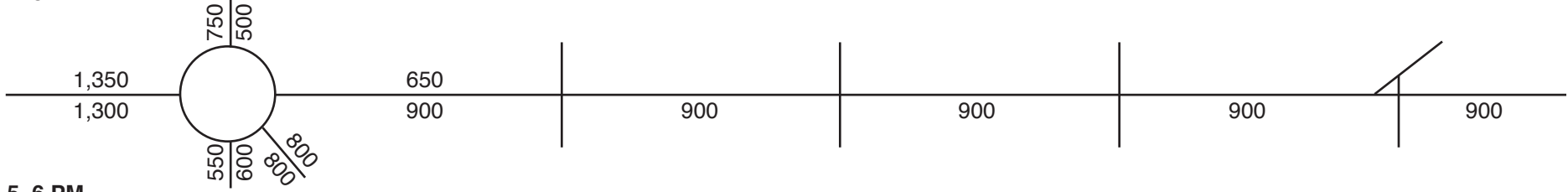
Route/ Lane Schematic



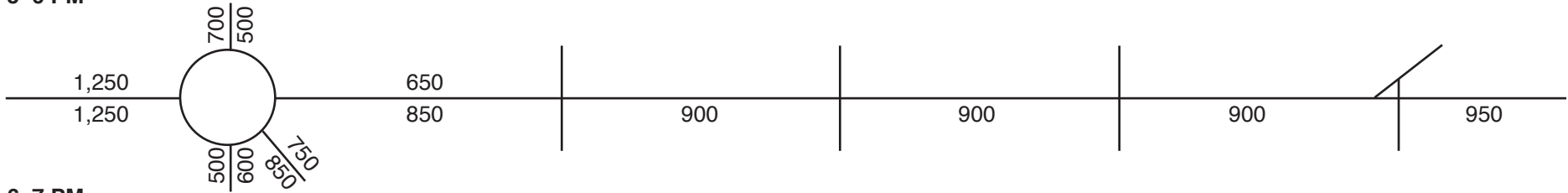
3-4 PM



4-5 PM



5-6 PM

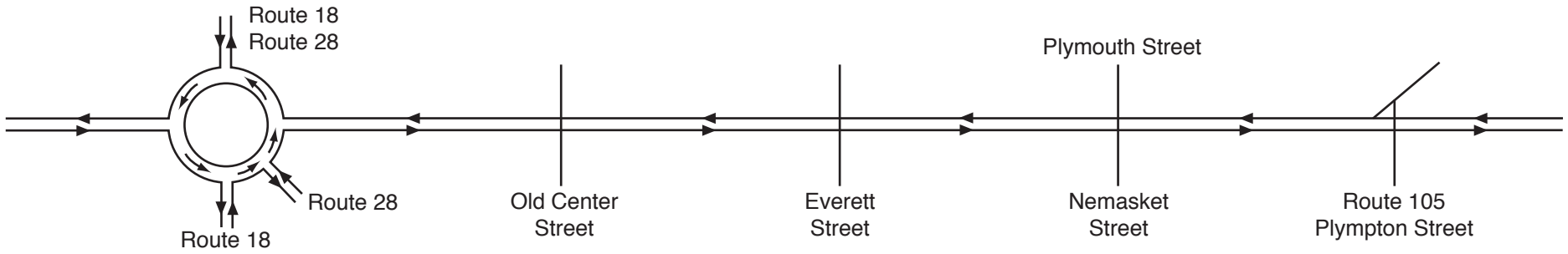


6-7 PM

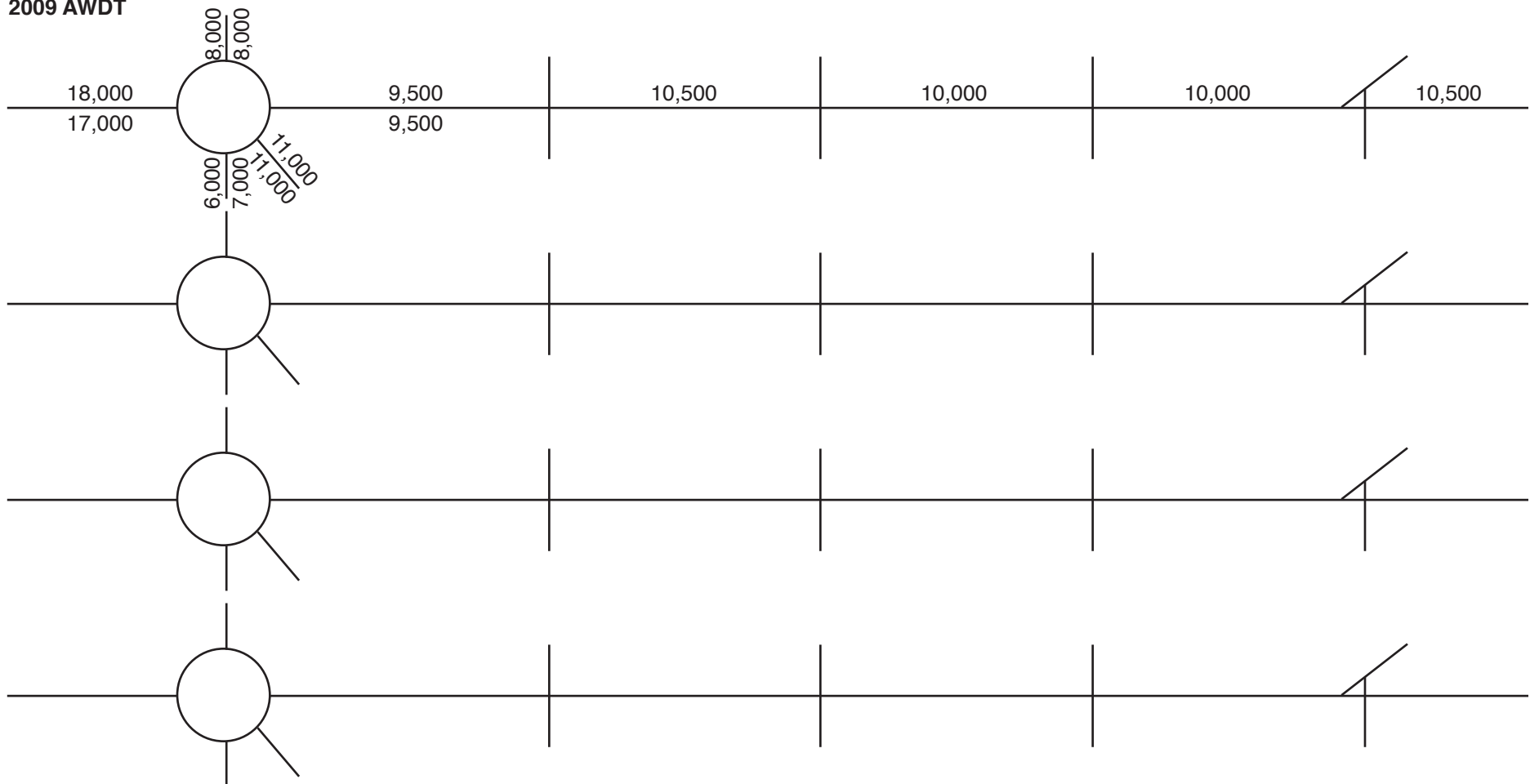


Route 44 Westbound: Route 105, Middleborough, to Middleborough Circle AWDT Traffic Flow Diagram: 2009

Route/ Lane Schematic

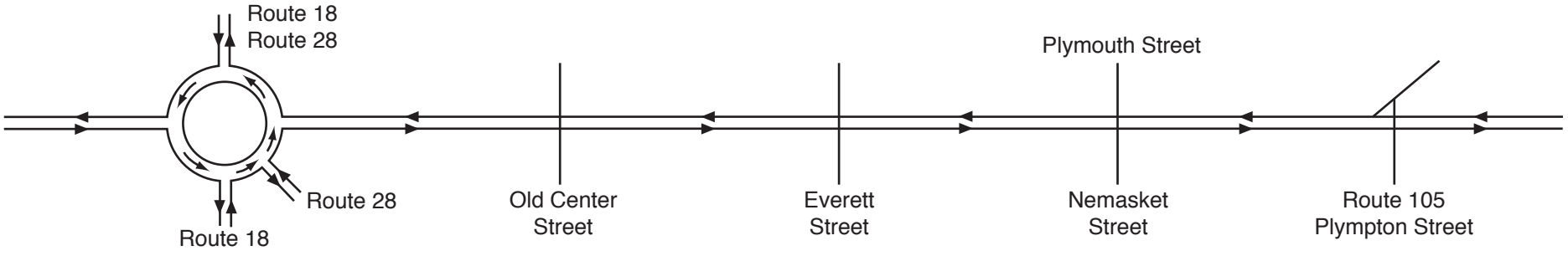


2009 AWDT



Route 44 Westbound: Route 105, Middleborough, to Middleborough Circle AM Peak Period Traffic Flow Diagrams: 2009

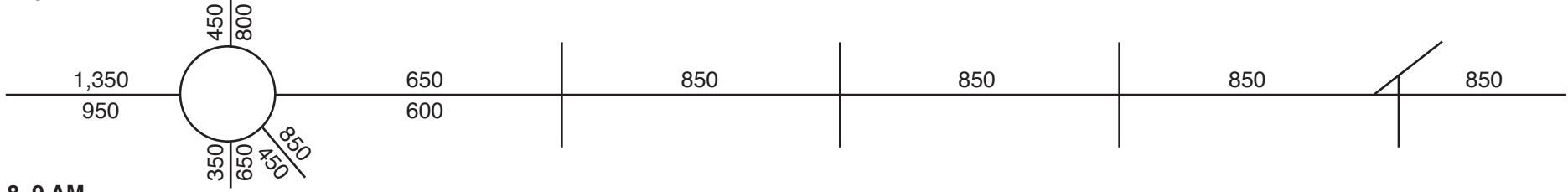
Route/ Lane Schematic



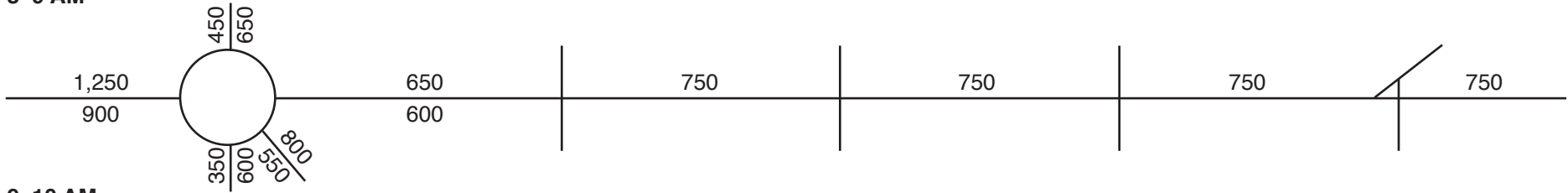
6-7 AM



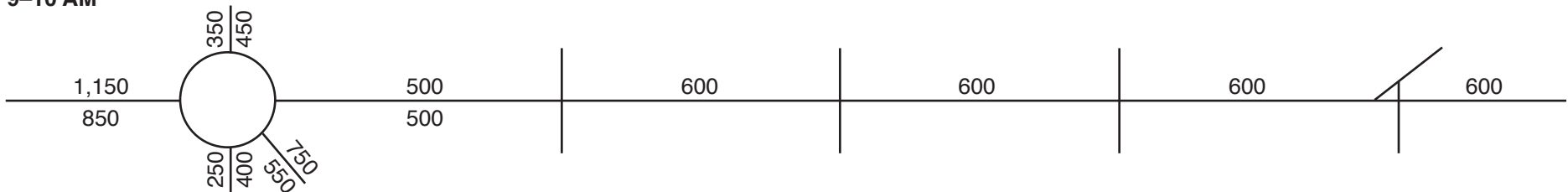
7-8 AM



8-9 AM

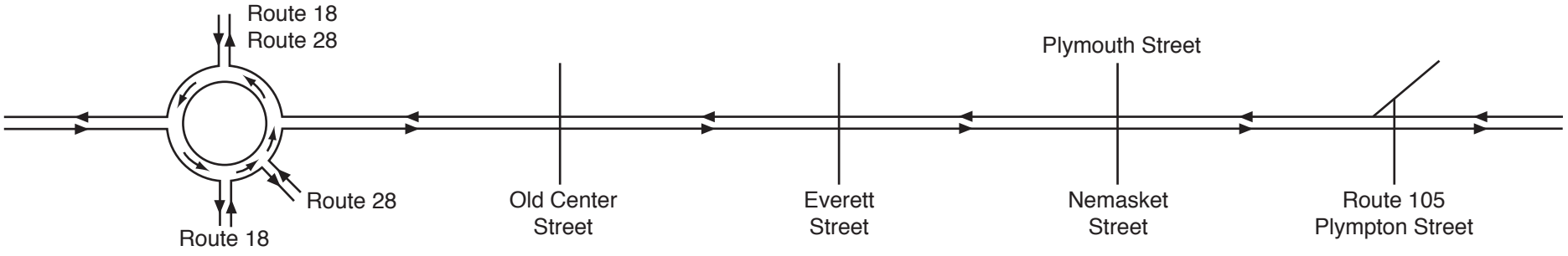


9-10 AM

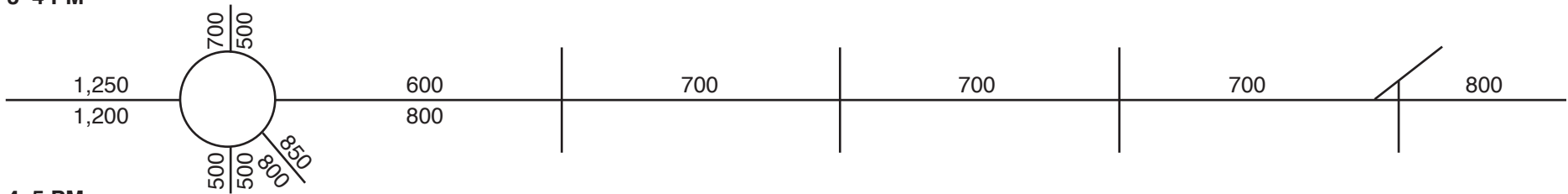


Route 44 Westbound: Route 105, Middleborough, to Middleborough Circle PM Peak Period Traffic Flow Diagrams: 2009

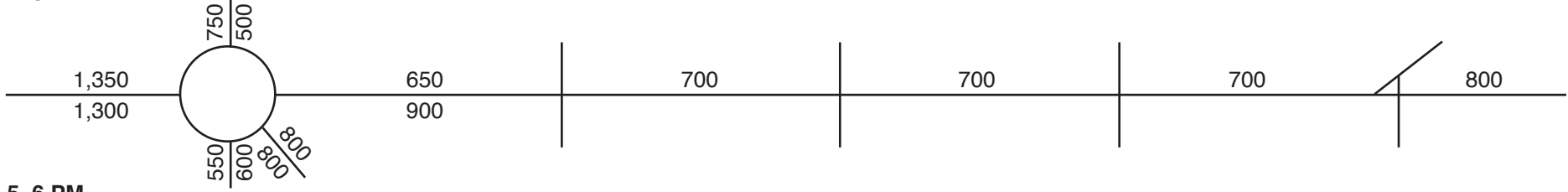
Route/ Lane Schematic



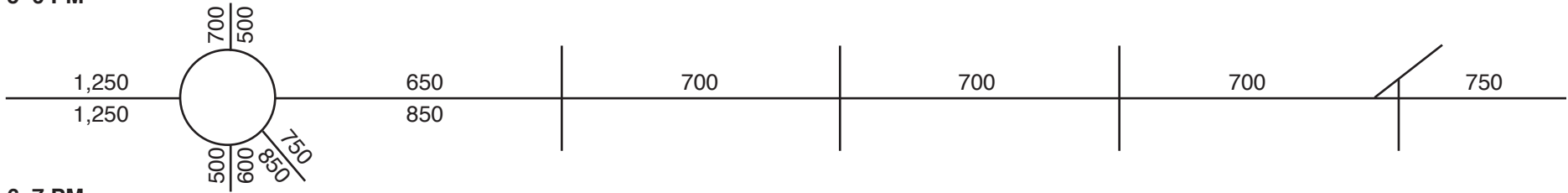
3-4 PM



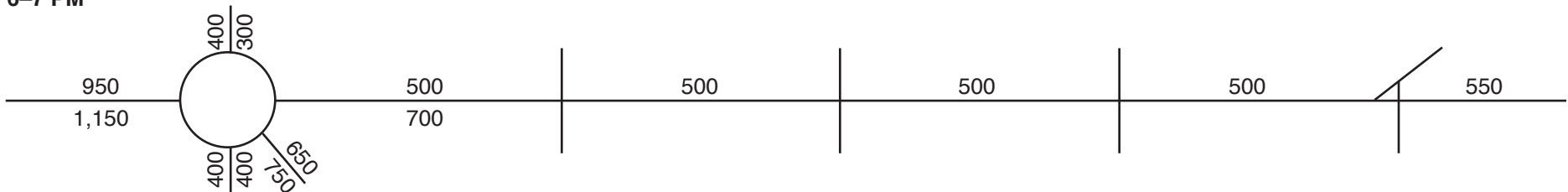
4-5 PM



5-6 PM

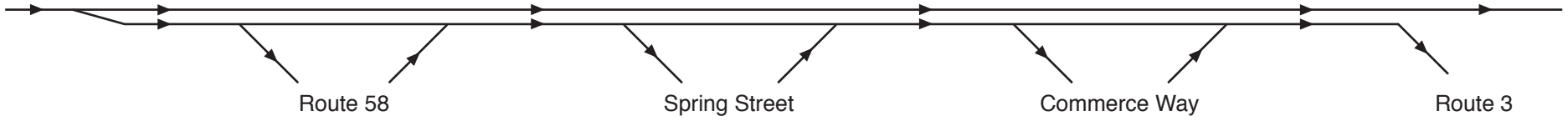


6-7 PM

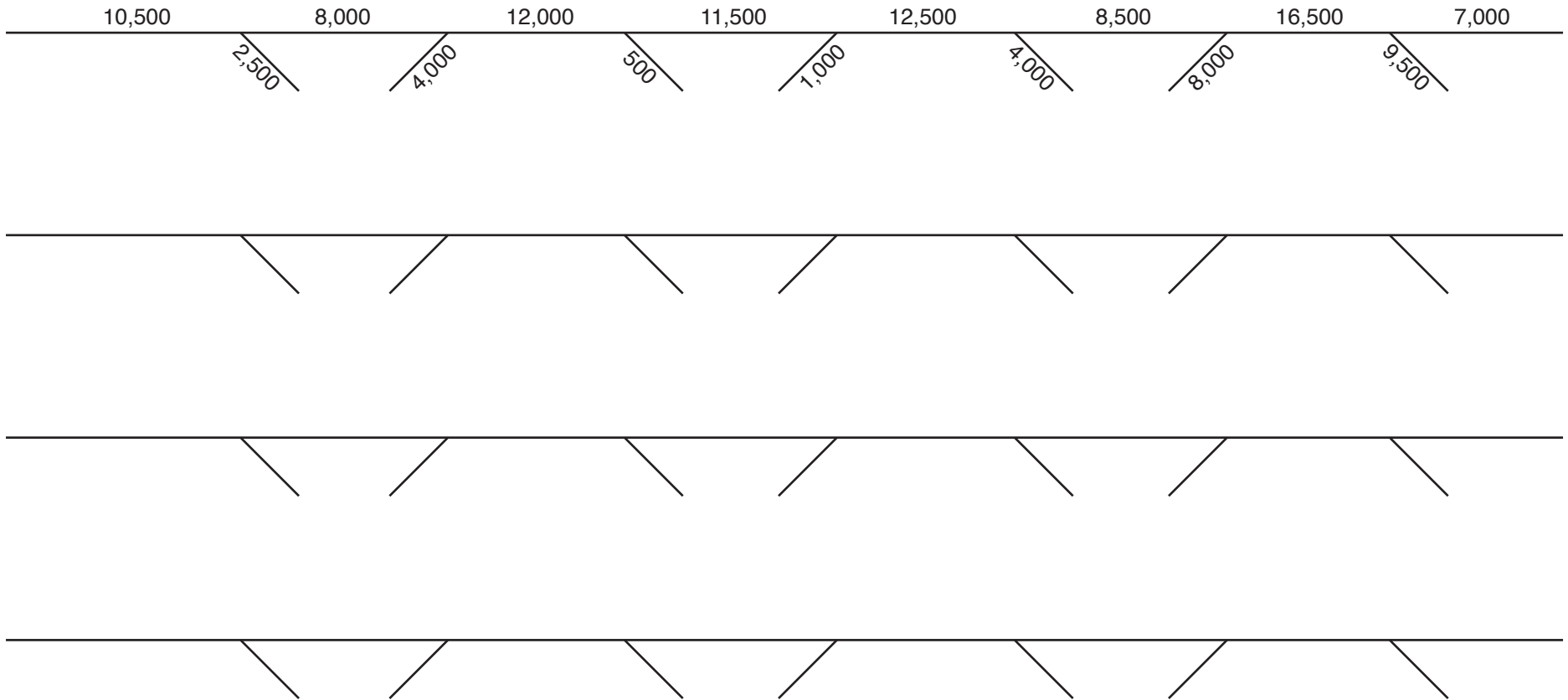


Route 44 Eastbound: Route 58, Carver, to Route 3, Plymouth AWDT Traffic Flow Diagram: 2009

Route/ Lane Schematic

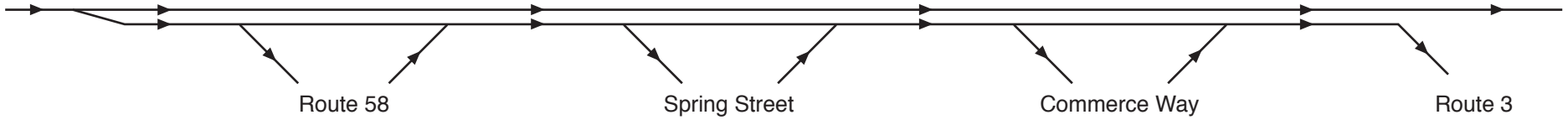


2009 AWDT

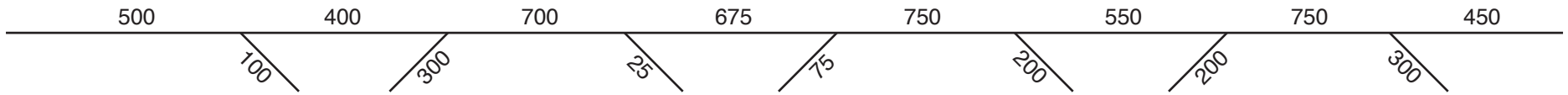


Route 44 Eastbound: Route 58, Carver, to Route 3, Plymouth AM Peak Period Traffic Flow Diagrams: 2009

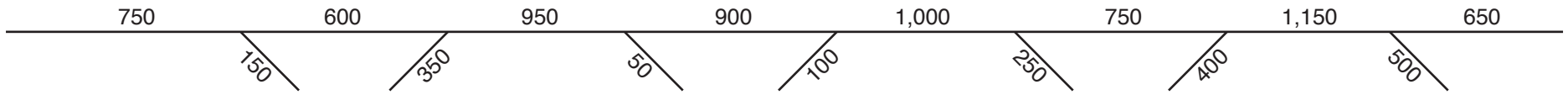
Route/ Lane Schematic



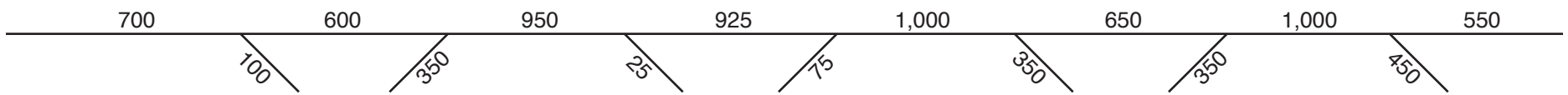
6-7 AM



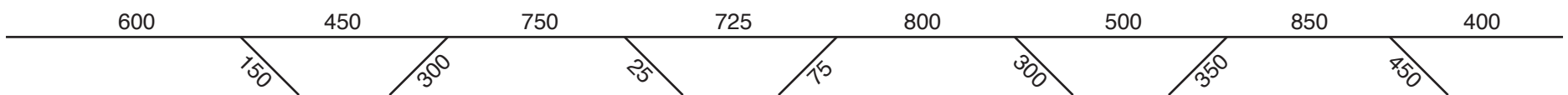
7-8 AM



8-9 AM

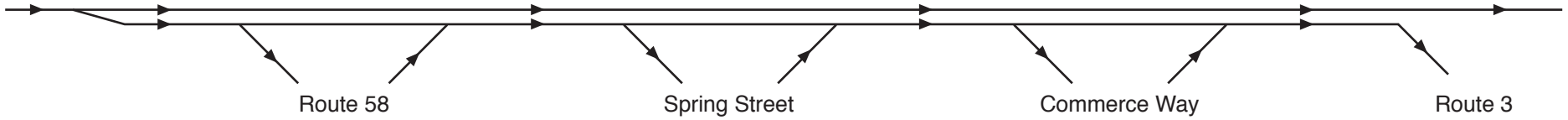


9-10 AM

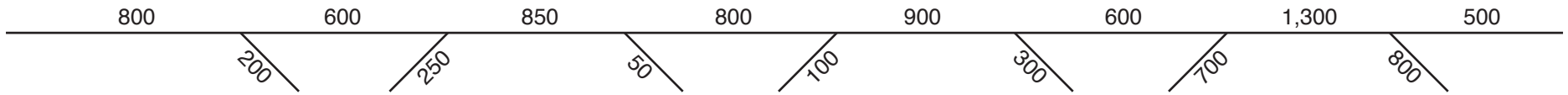


Route 44 Eastbound: Route 58, Carver, to Route 3, Plymouth PM Peak Period Traffic Flow Diagrams: 2009

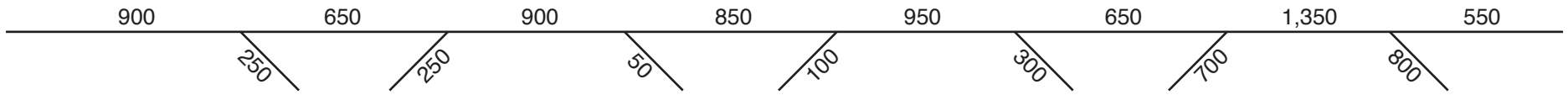
Route/ Lane Schematic



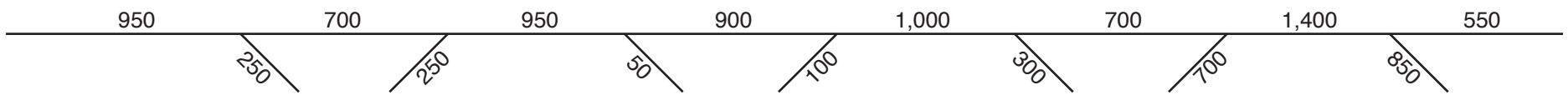
3-4 PM



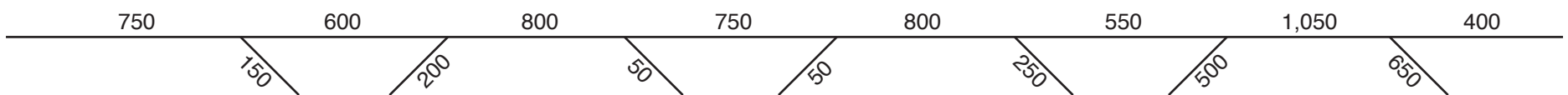
4-5 PM



5-6 PM

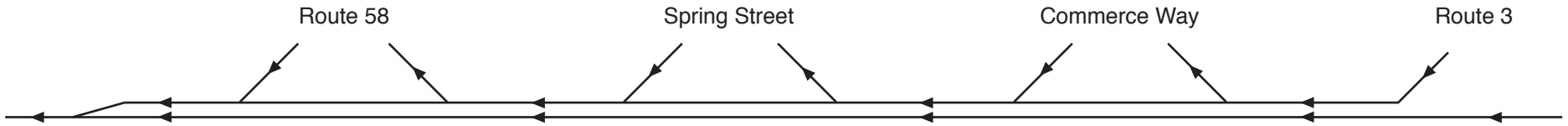


6-7 PM

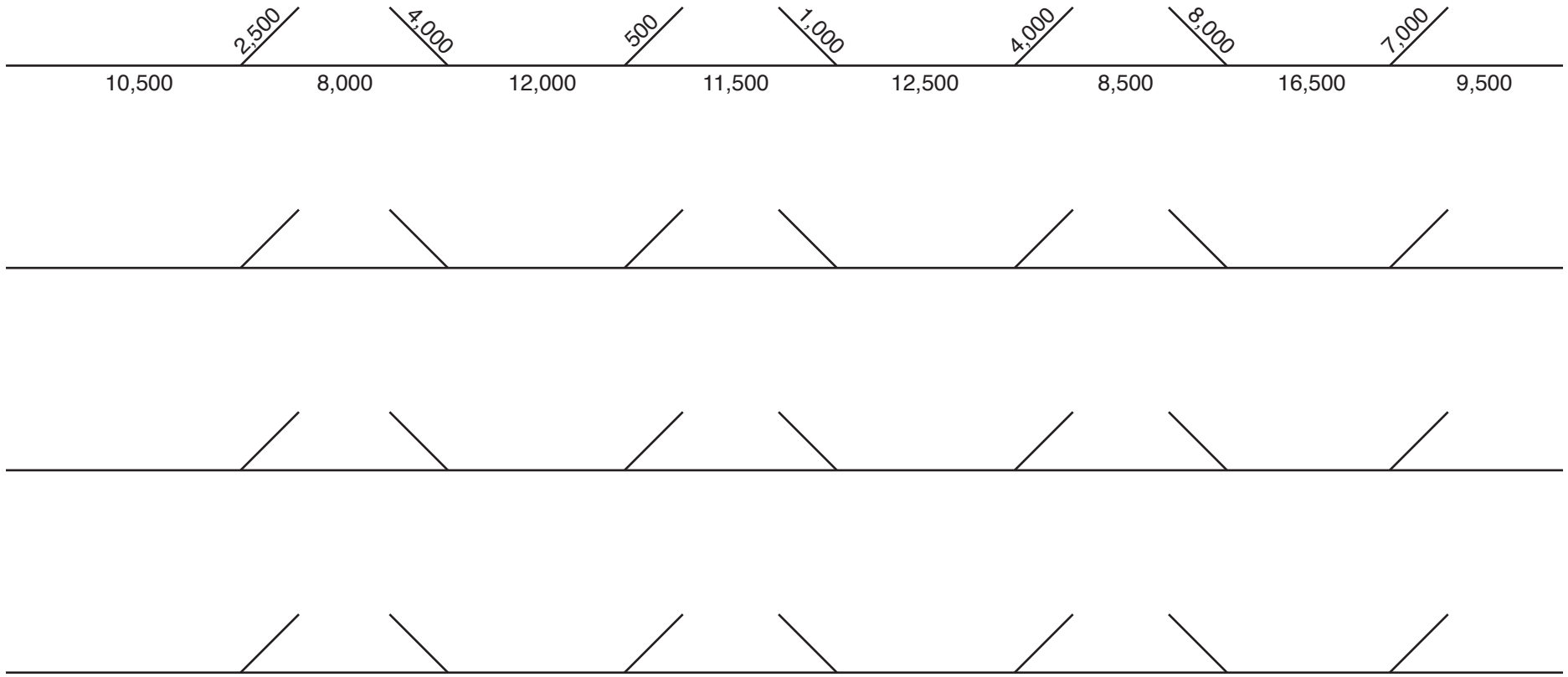


Route 44 Westbound: Route 3, Plymouth, to Route 58, Carver AWDT Traffic Flow Diagram: 2009

Route/ Lane Schematic

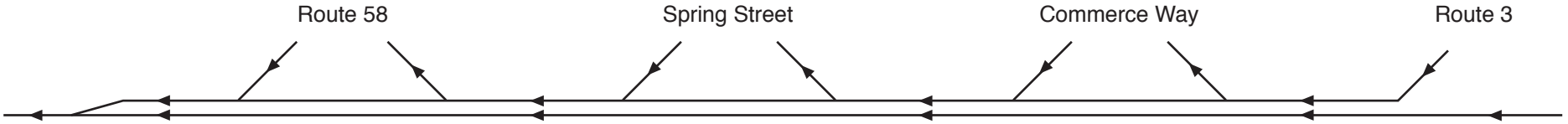


2009 AWDT

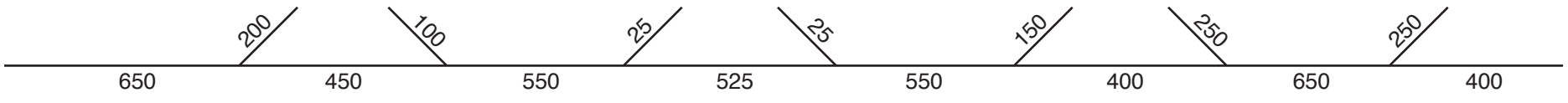


Route 44 Westbound: Route 3, Plymouth, to Route 58, Carver AM Peak Period Traffic Flow Diagrams: 2009

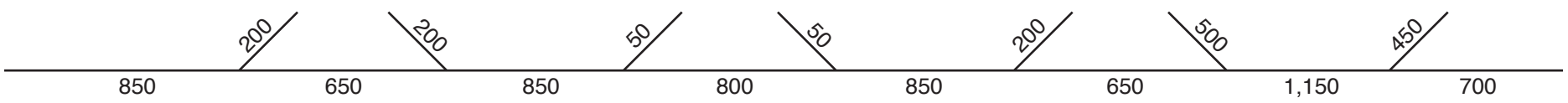
Route/ Lane Schematic



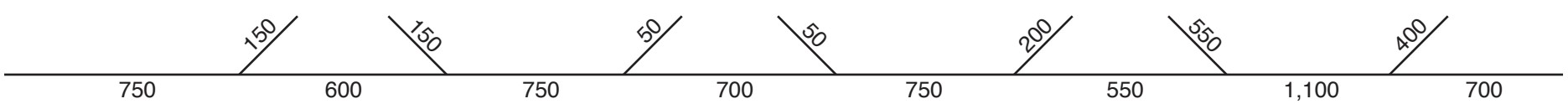
6-7 AM



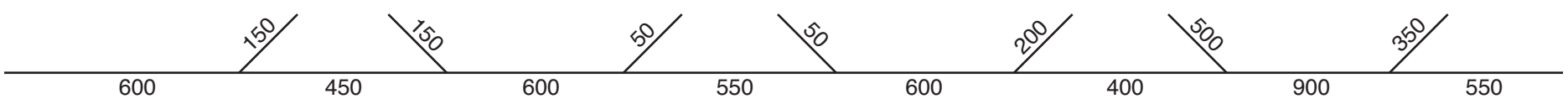
7-8 AM



8-9 AM

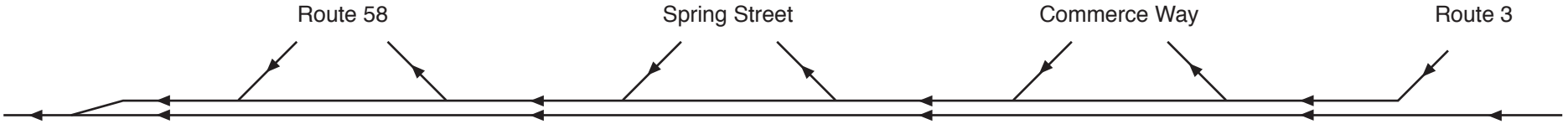


9-10 AM

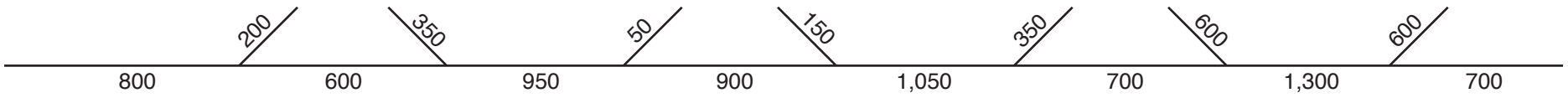


Route 44 Westbound: Route 3, Plymouth, to Route 58, Carver PM Peak Period Traffic Flow Diagrams: 2009

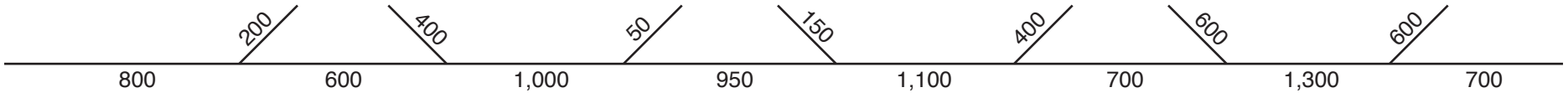
Route/ Lane Schematic



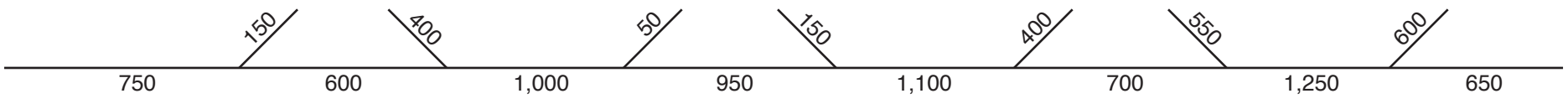
3-4 PM



4-5 PM



5-6 PM



6-7 PM

