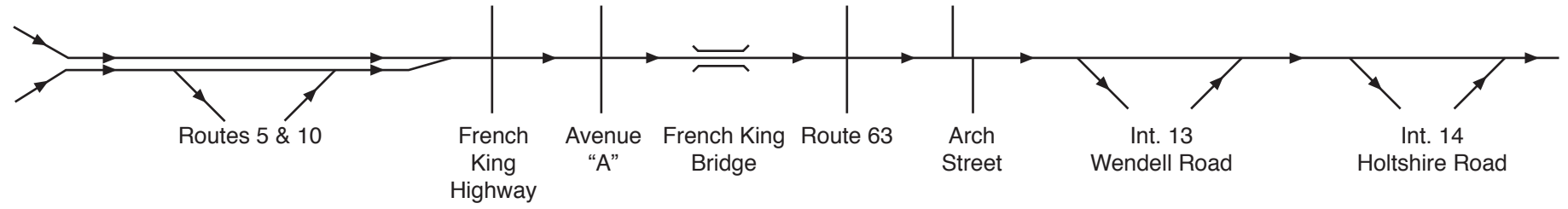


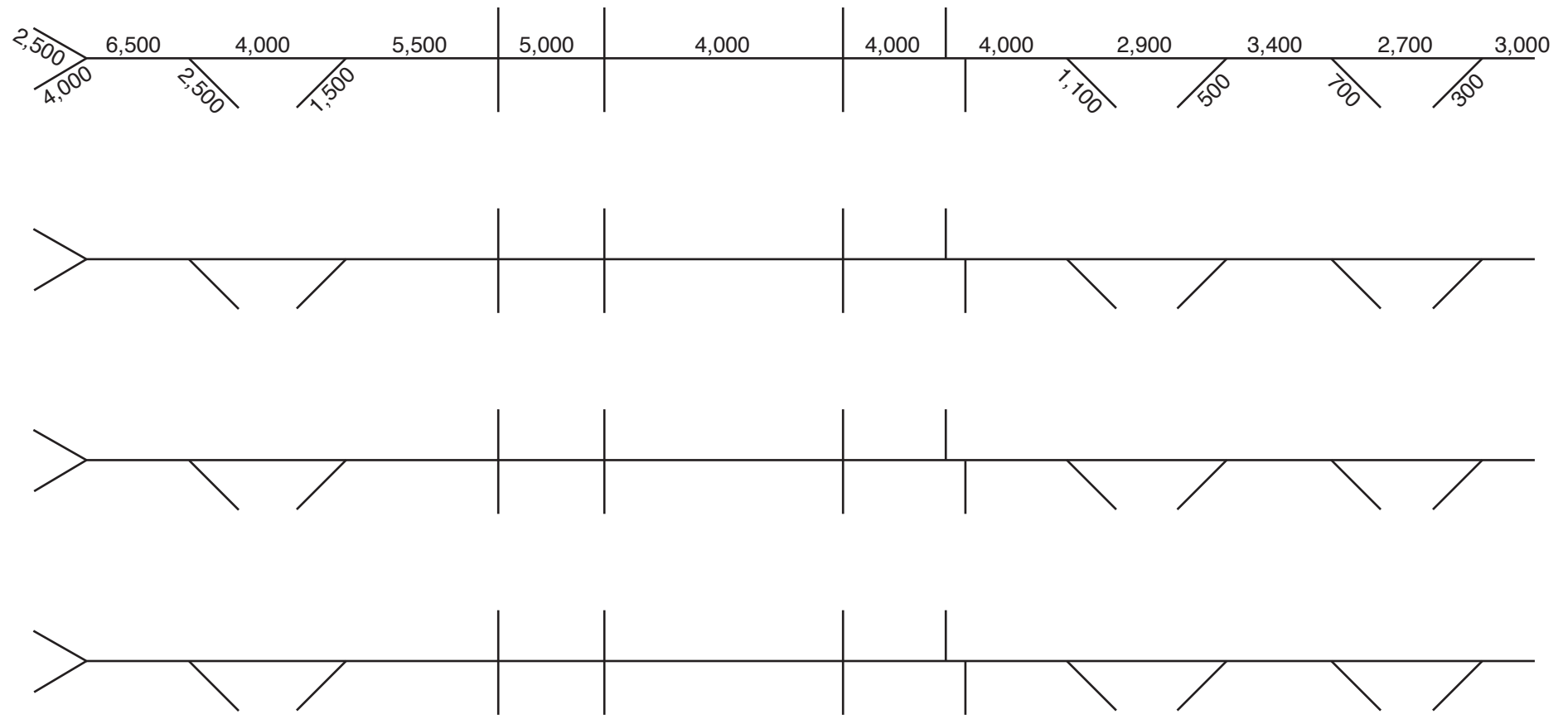
Route 2 Far West
Between I-91, Greenfield, and Routes 110 & 111, Harvard

Route 2 Eastbound: I-91, Greenfield, to Holtshire Road, Orange AWDT Traffic Flow Diagram: 2011

Route/ Lane Schematic

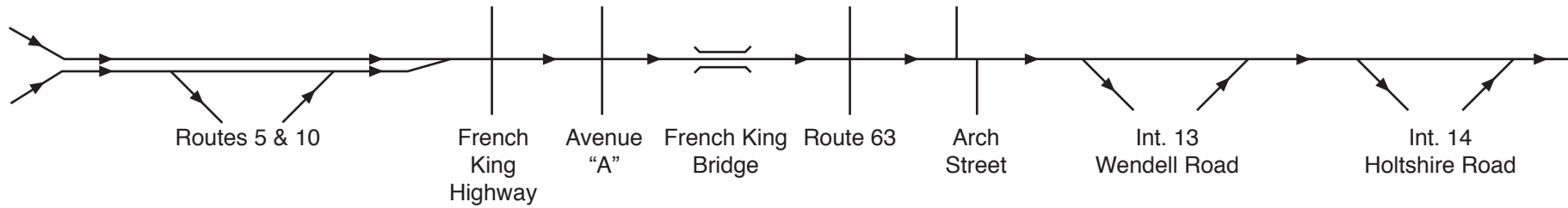


2011 AWDT

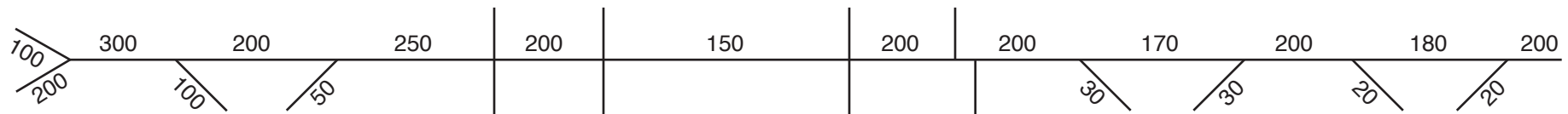


Route 2 Eastbound: I-91, Greenfield, to Holtshire Road, Orange AM Peak Period Traffic Flow Diagrams: 2011

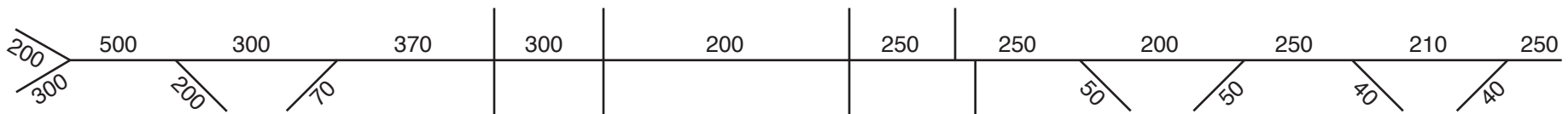
Route/ Lane Schematic



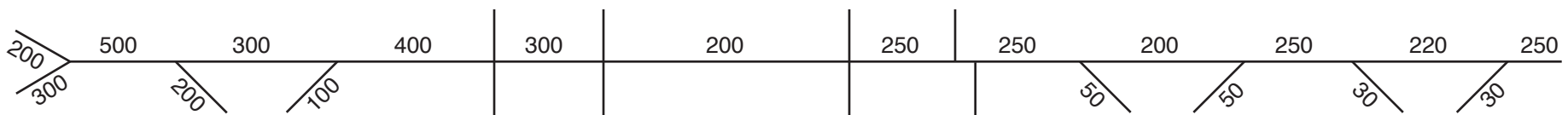
6-7 AM



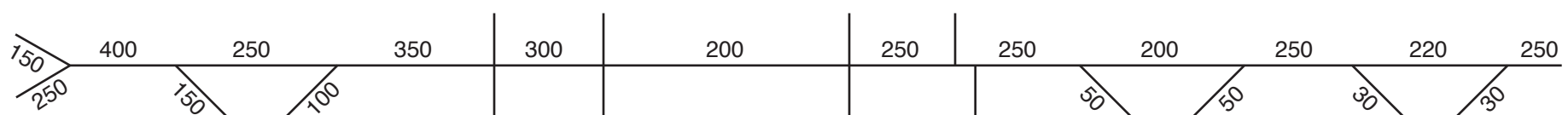
7-8 AM



8-9 AM

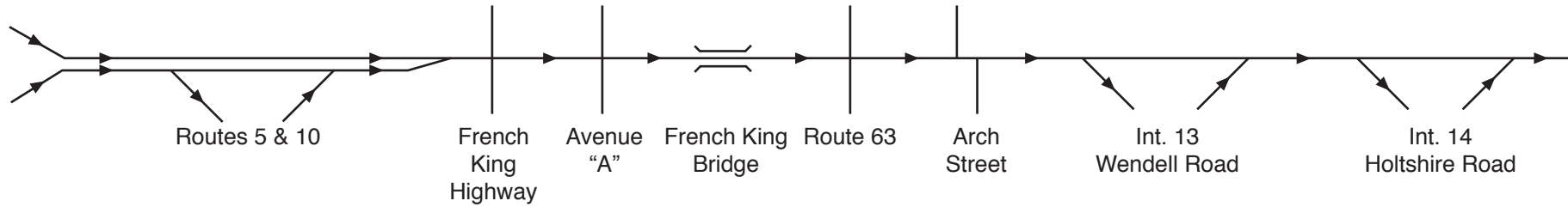


9-10 AM

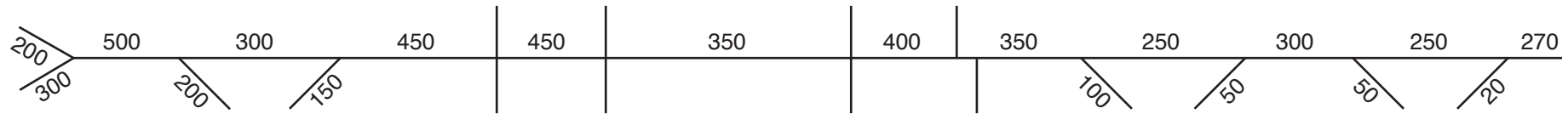


Route 2 Eastbound: I-91, Greenfield, to Holtshire Road, Orange PM Peak Period Traffic Flow Diagrams: 2011

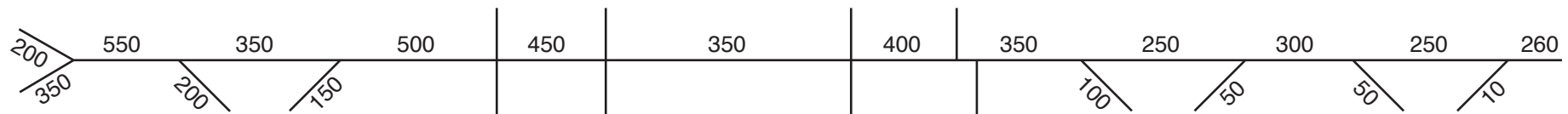
Route/ Lane Schematic



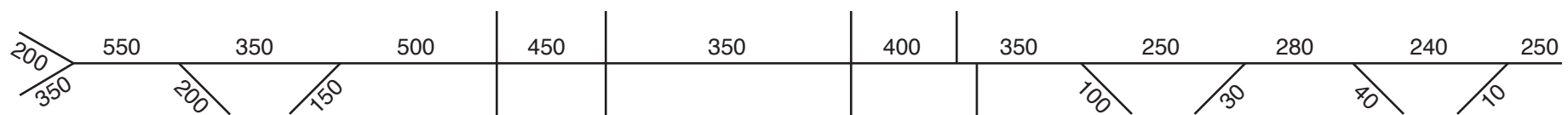
3-4 PM



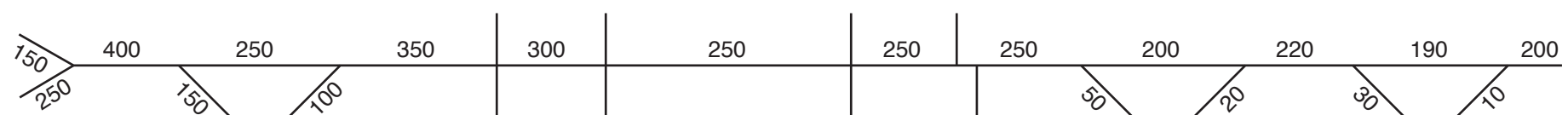
4-5 PM



5-6 PM

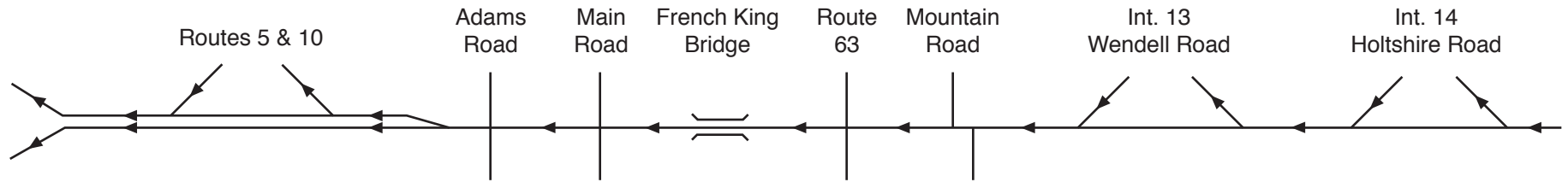


6-7 PM

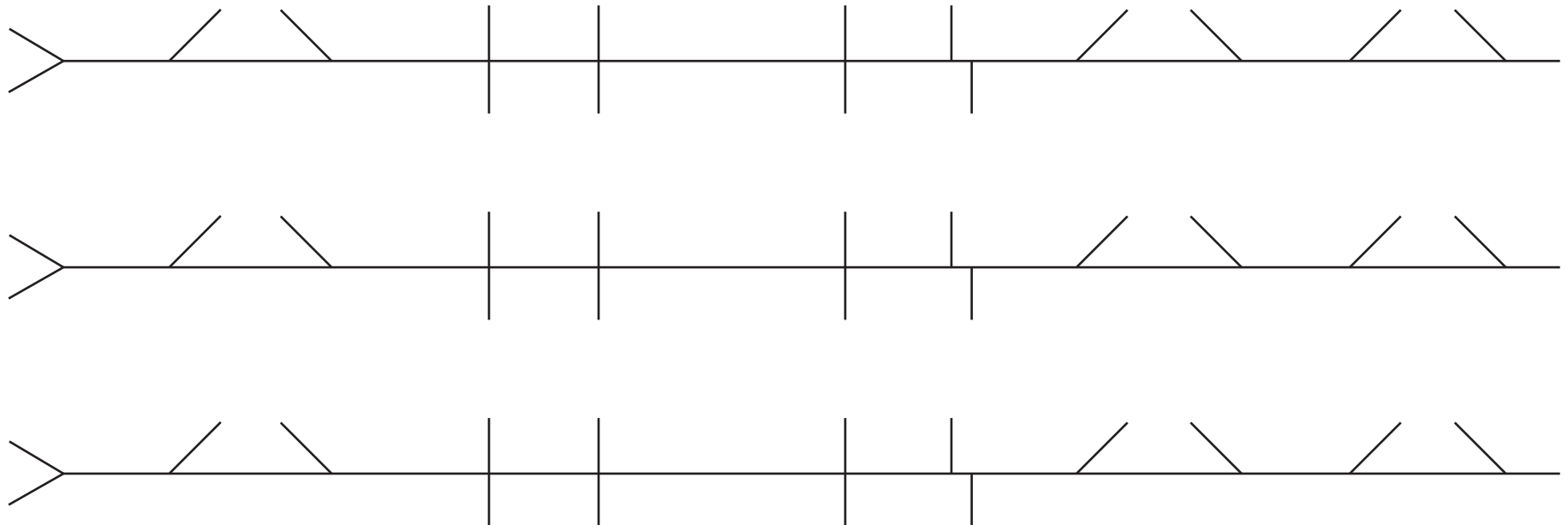
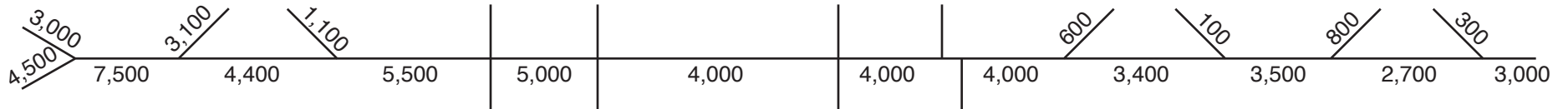


Route 2 Westbound: Holtshire Road, Orange, to I-91, Greenfield AWDT Traffic Flow Diagram: 2011

Route/ Lane Schematic

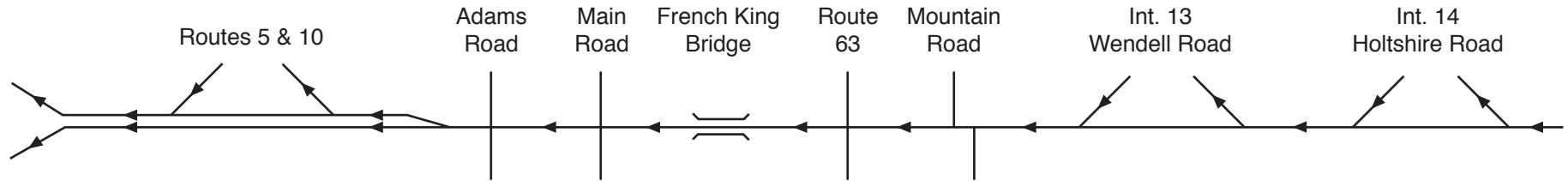


2011 AWDT

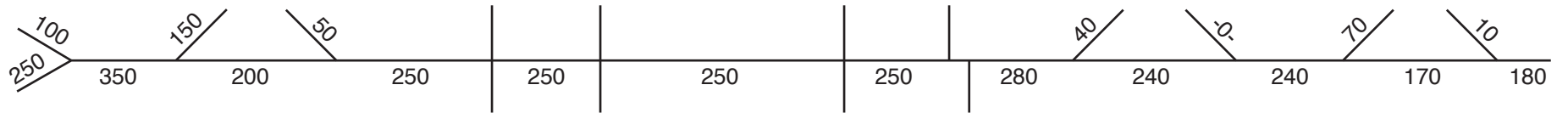


Route 2 Westbound: Holtshire Road, Orange, to I-91, Greenfield AM Peak Period Traffic Flow Diagrams: 2011


Route/ Lane Schematic



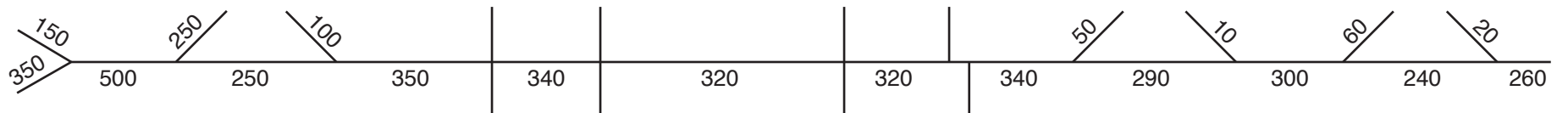
6-7 AM



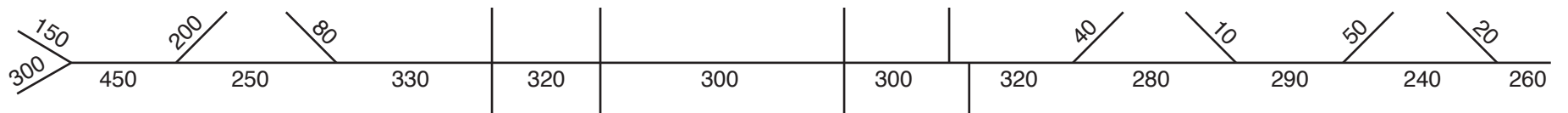
7-8 AM



8-9 AM

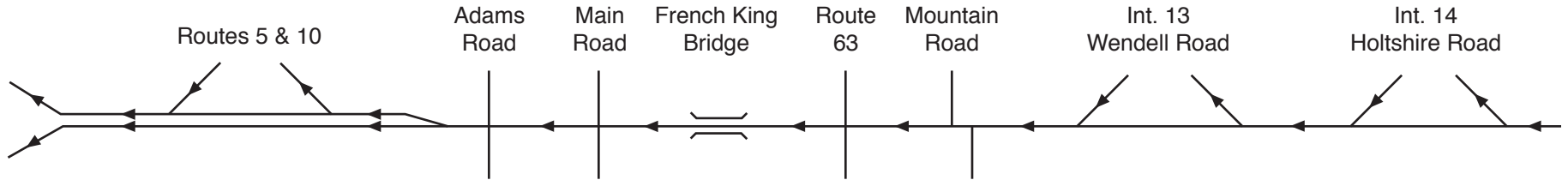


9-10 AM

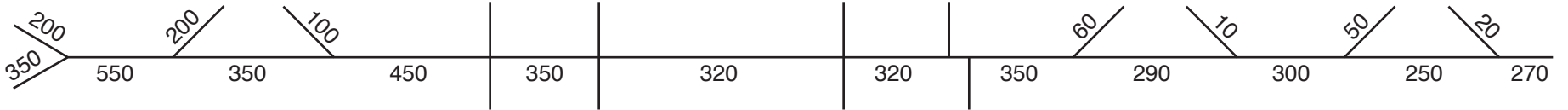


Route 2 Westbound: Holtshire Road, Orange, to I-91, Greenfield PM Peak Period Traffic Flow Diagrams: 2011

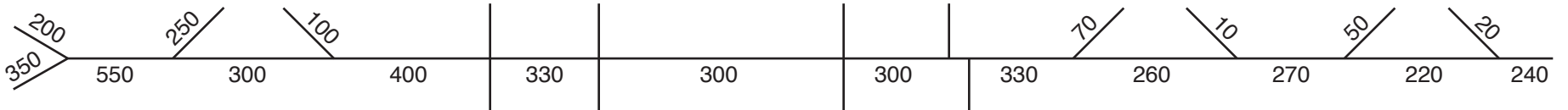
Route/ Lane Schematic



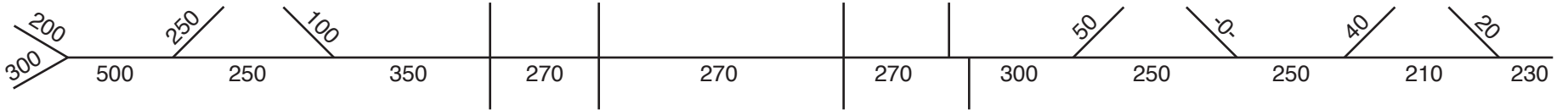
3-4 PM



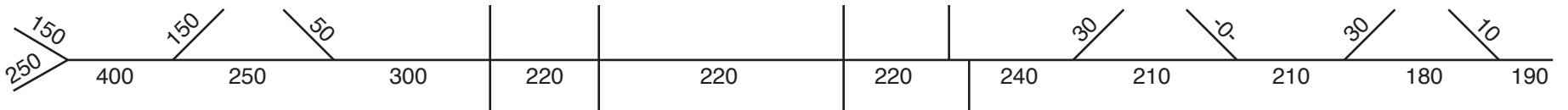
4-5 PM



5-6 PM

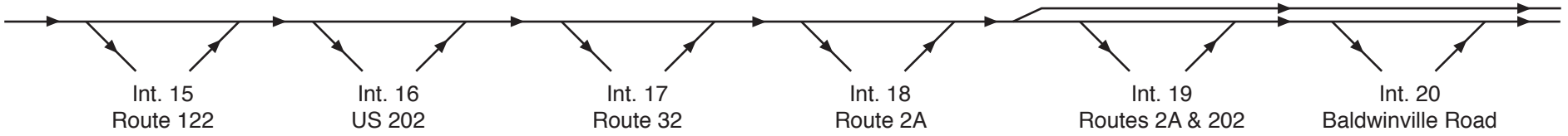


6-7 PM

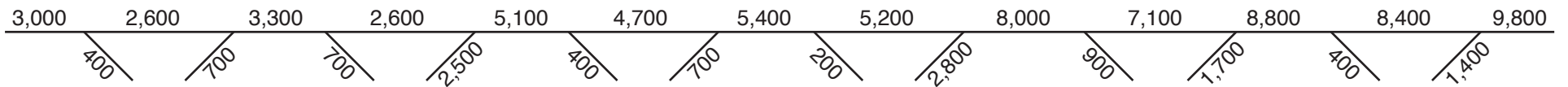


Route 2 Eastbound: Route 122, Orange, to Baldwinville Road, Templeton AWDT Traffic Flow Diagram: 2011

Route/ Lane Schematic

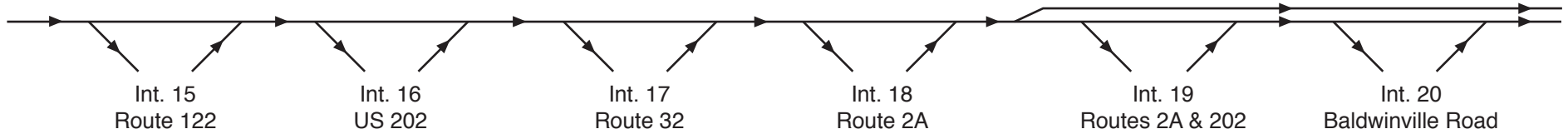


2011 AWDT

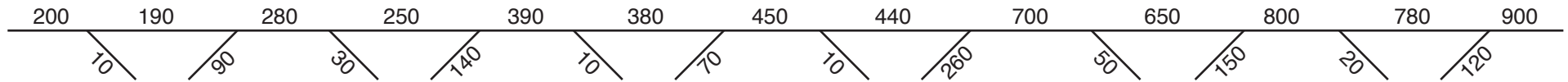


Route 2 Eastbound: Route 122, Orange, to Baldwinville Road, Templeton AM Peak Period Traffic Flow Diagrams: 2011

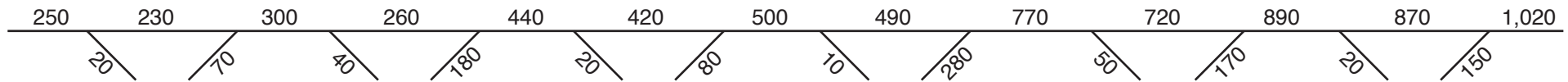
Route/ Lane Schematic



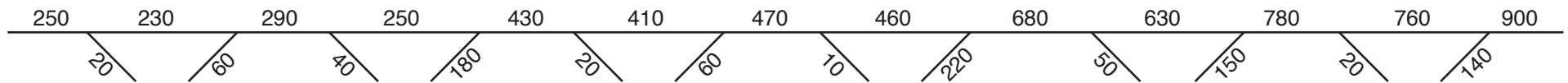
6-7 AM



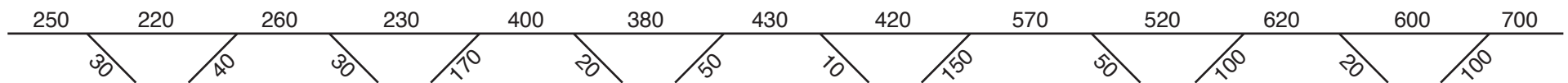
7-8 AM



8-9 AM

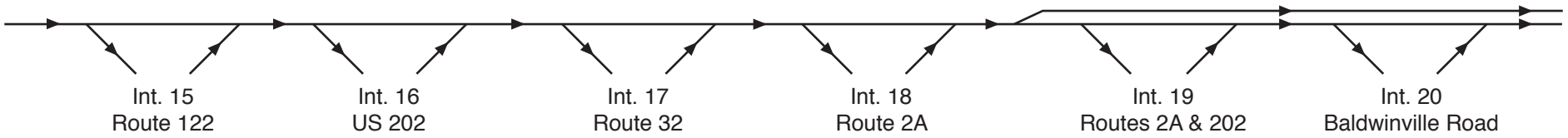


9-10 AM

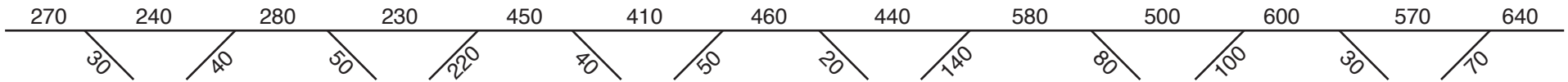


Route 2 Eastbound: Route 122, Orange, to Baldwinville Road, Templeton PM Peak Period Traffic Flow Diagrams: 2011

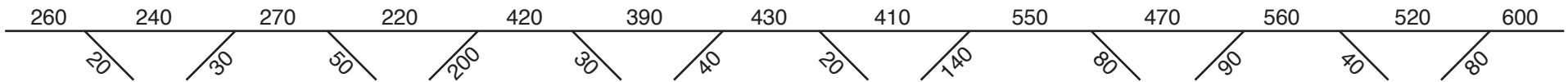
Route/ Lane Schematic



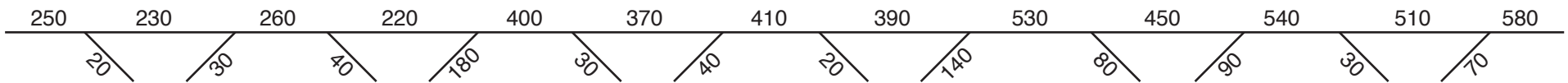
3-4 PM



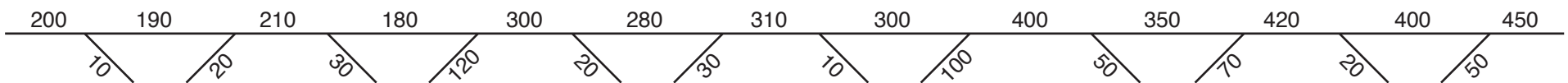
4-5 PM



5-6 PM

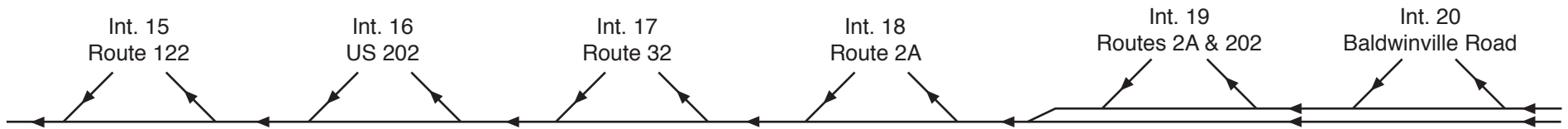


6-7 PM

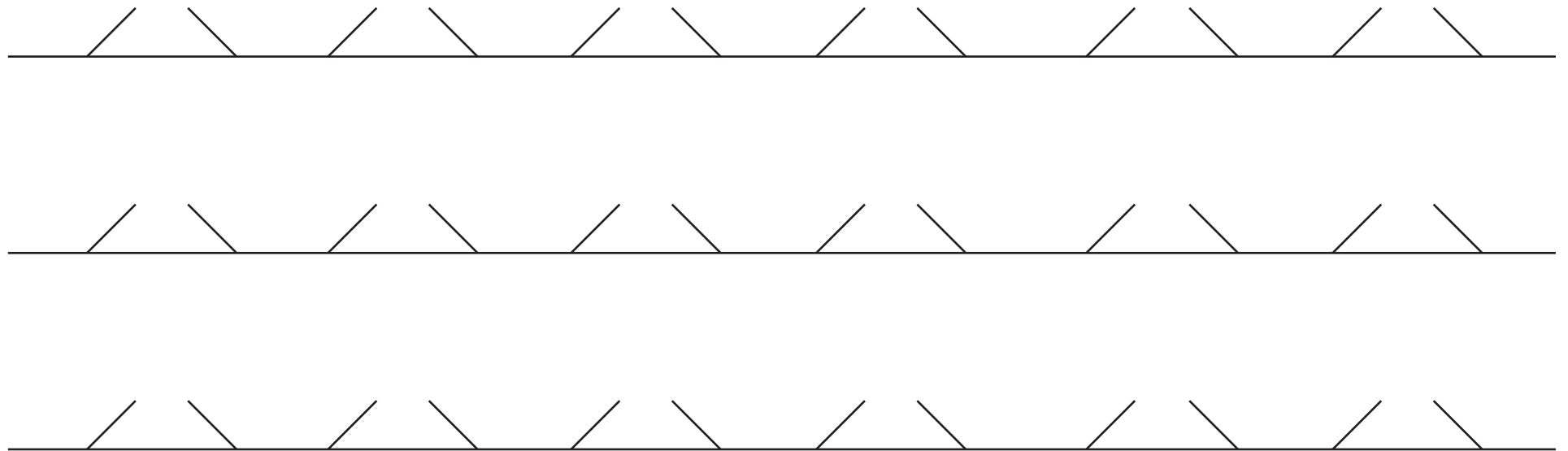
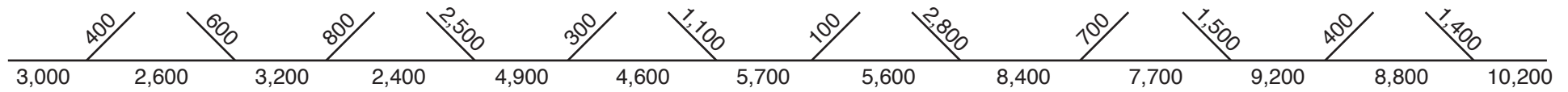


Route 2 Westbound: Baldwinville Road, Templeton, to Route 122, Orange AWDT Traffic Flow Diagram: 2011

Route/ Lane Schematic

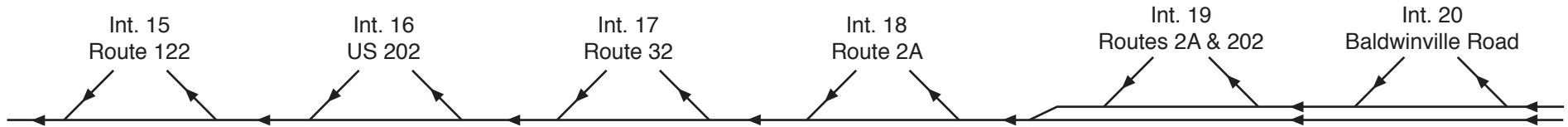


2011 AWDT

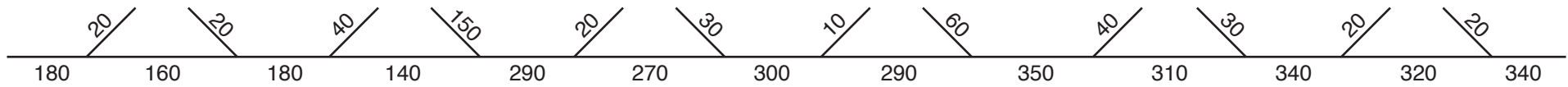


Route 2 Westbound: Baldwinville Road, Templeton, to Route 122, Orange AM Peak Period Traffic Flow Diagrams: 2011

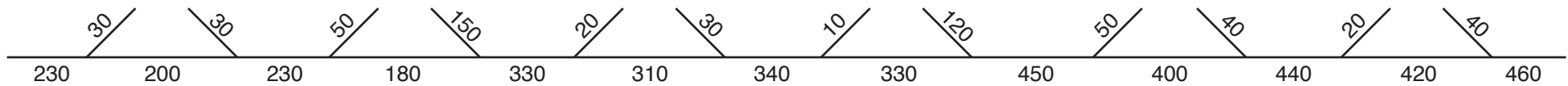
Route/ Lane Schematic



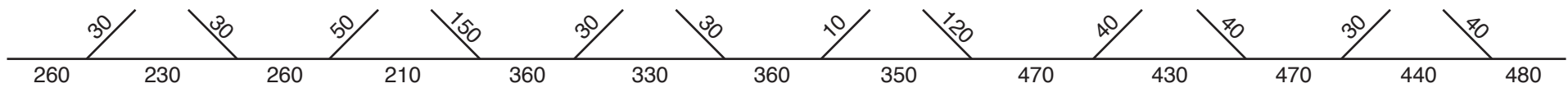
6-7 AM



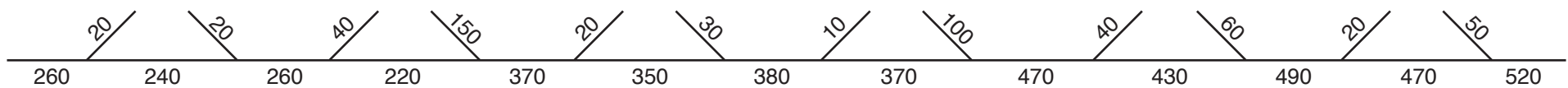
7-8 AM



8-9 AM

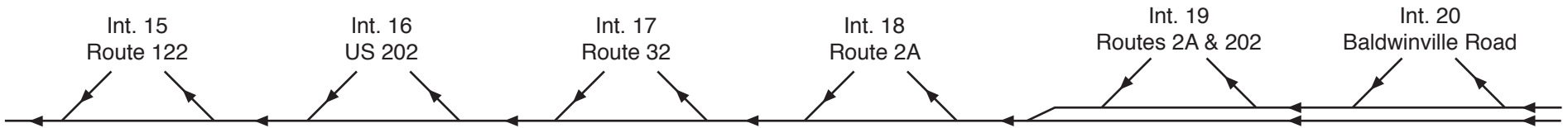


9-10 AM

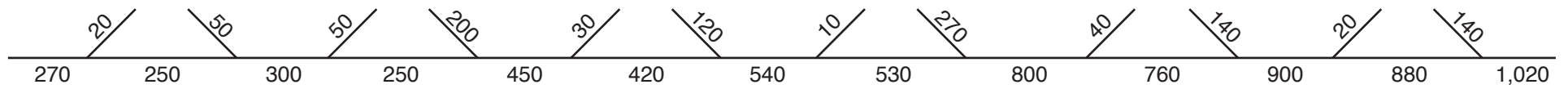


Route 2 Westbound: Baldwinville Road, Templeton, to Route 122, Orange PM Peak Period Traffic Flow Diagrams: 2011

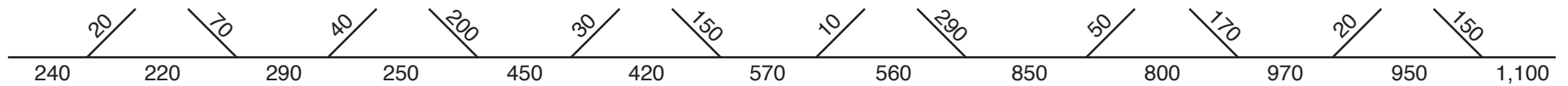
Route/ Lane Schematic



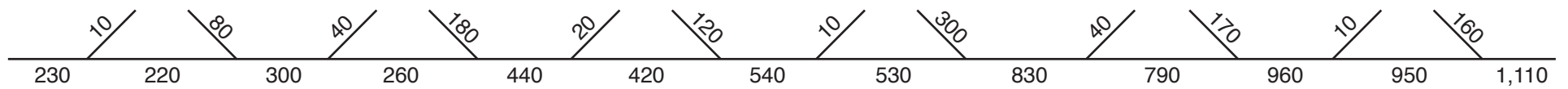
3-4 PM



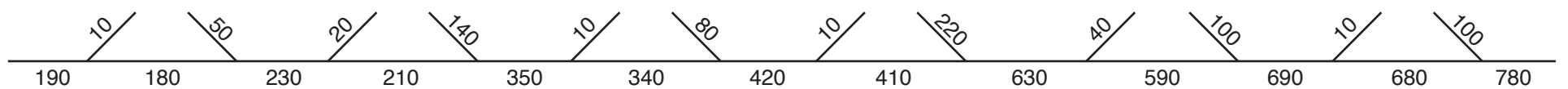
4-5 PM



5-6 PM

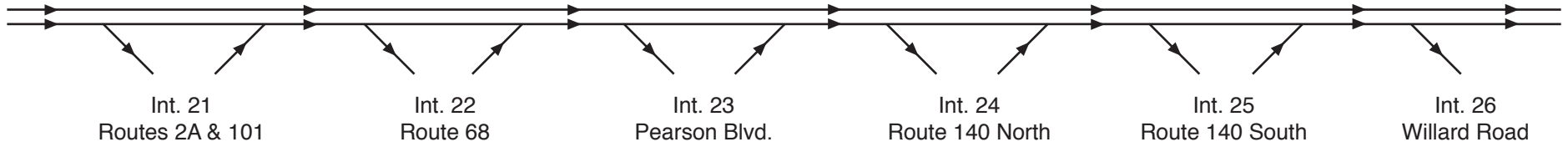


6-7 PM

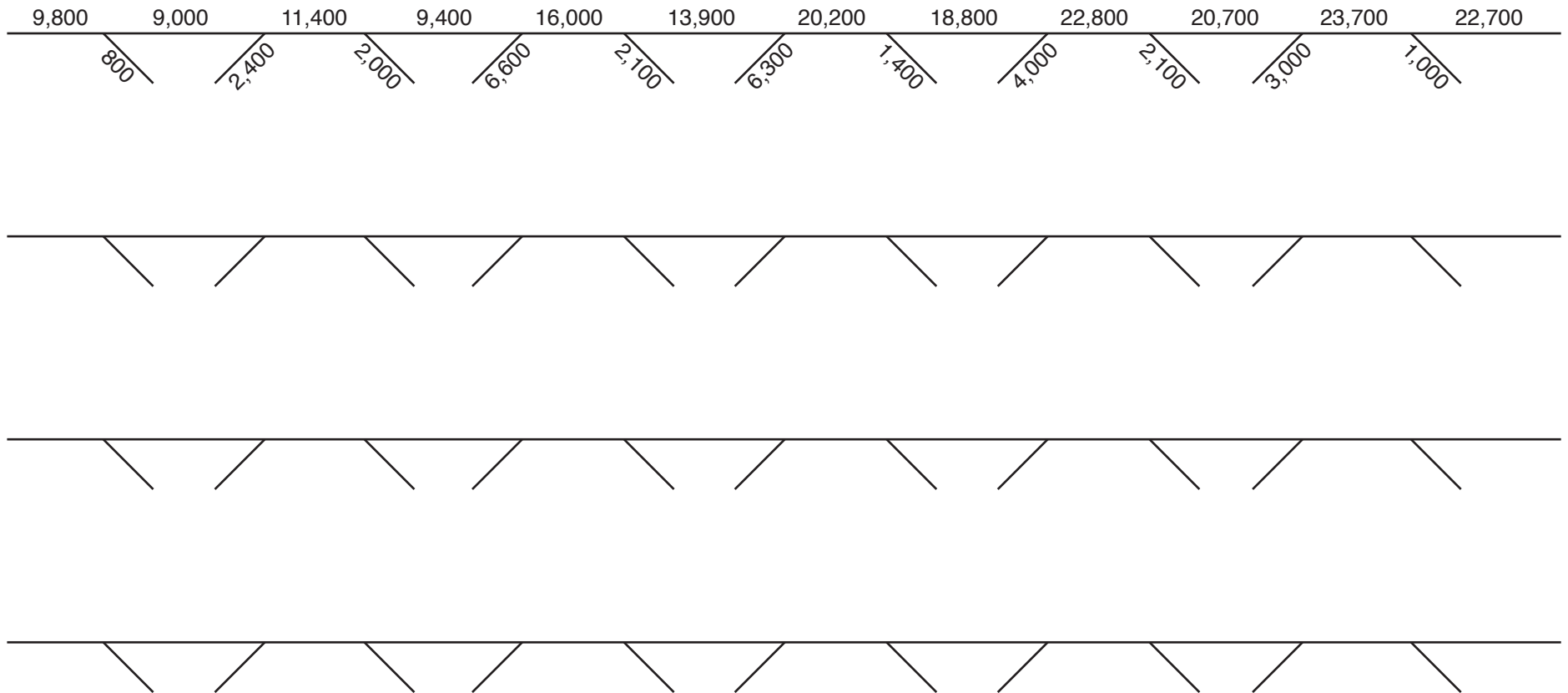


Route 2 Eastbound: Routes 2A & 101, Templeton, to Willard Road, Westminster AWDT Traffic Flow Diagram: 2011

Route/ Lane Schematic

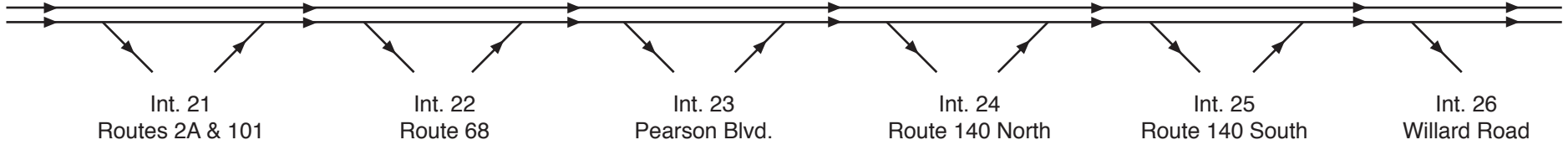


2011 AWDT

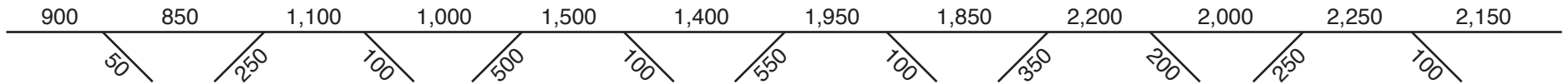


Route 2 Eastbound: Routes 2A & 101, Templeton, to Willard Road, Westminster AM Peak Period Traffic Flow Diagrams: 2011

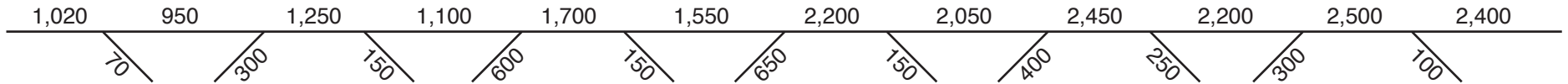
Route/ Lane Schematic



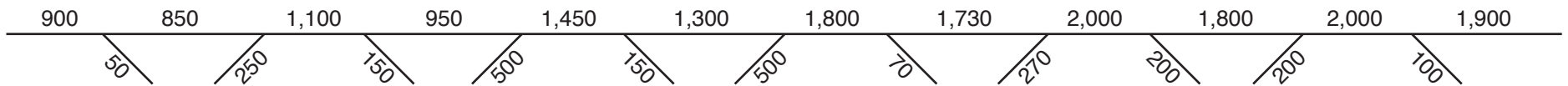
6-7 AM



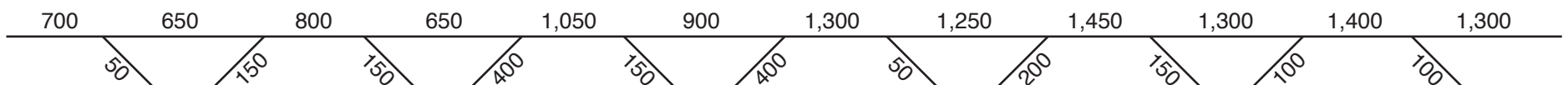
7-8 AM



8-9 AM

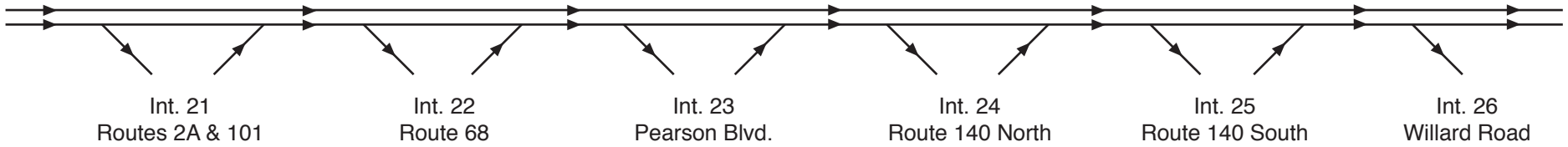


9-10 AM

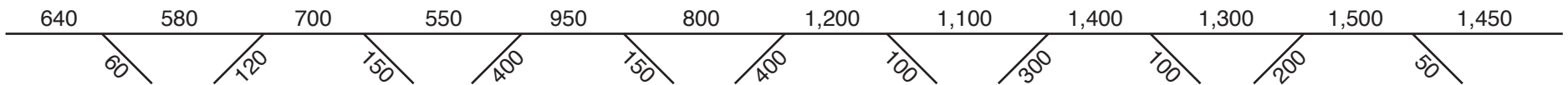


Route 2 Eastbound: Routes 2A & 101, Templeton, to Willard Road, Westminster PM Peak Period Traffic Flow Diagrams: 2011

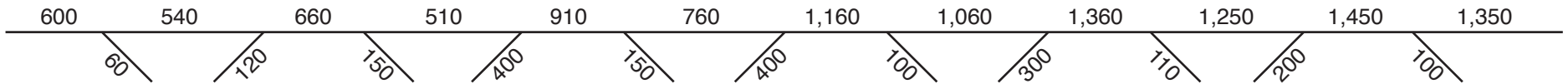
Route/ Lane Schematic



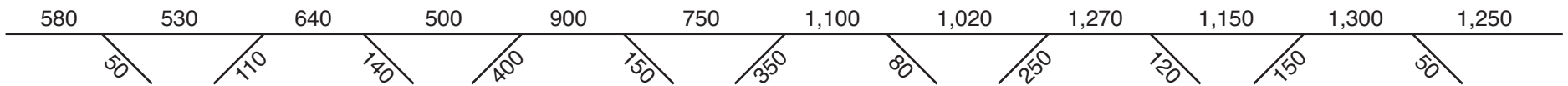
3-4 PM



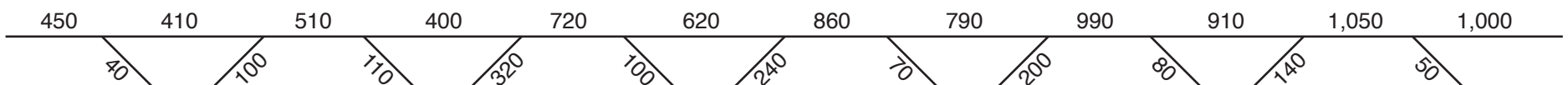
4-5 PM



5-6 PM

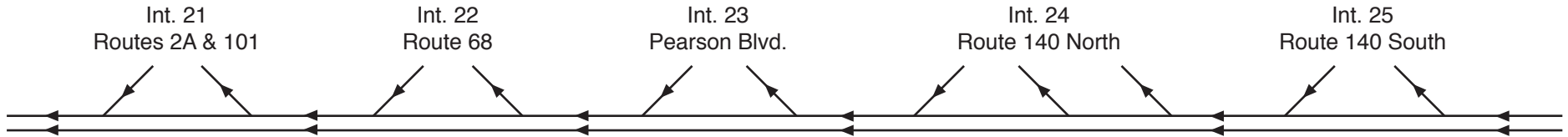


6-7 PM

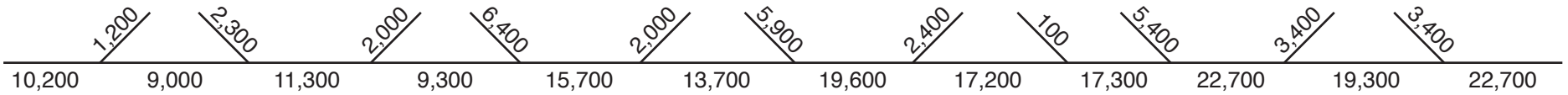


Route 2 Westbound: Route 140 South, Westminster, to Routes 2A & 101, Templeton AWDT Traffic Flow Diagram: 2011

Route/ Lane Schematic

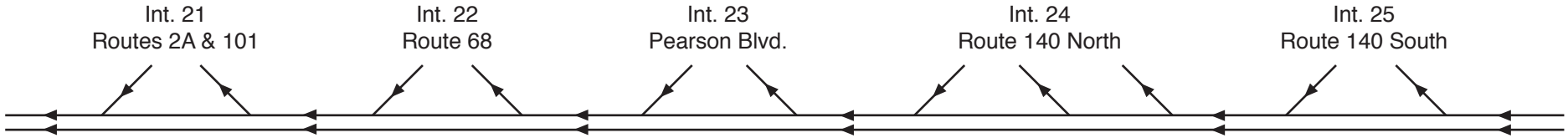


2011 AWDT

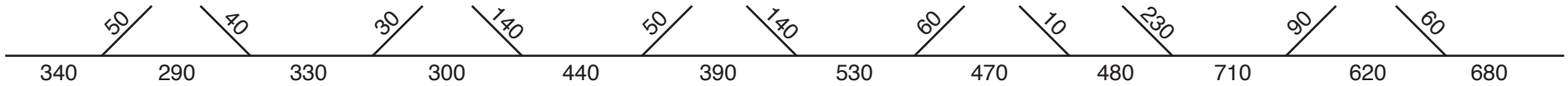


Route 2 Westbound: Route 140 South, Westminster, to Routes 2A & 101, Templeton AM Peak Period Traffic Flow Diagrams: 2011


Route/ Lane Schematic



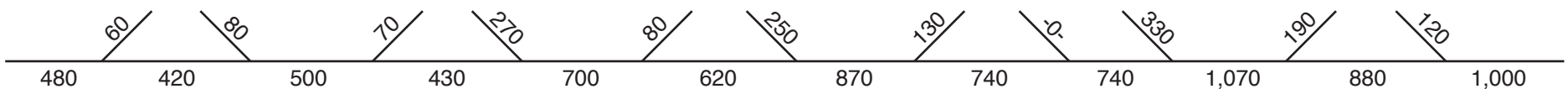
6-7 AM



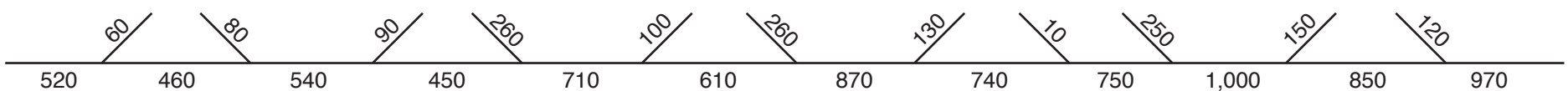
7-8 AM



8-9 AM

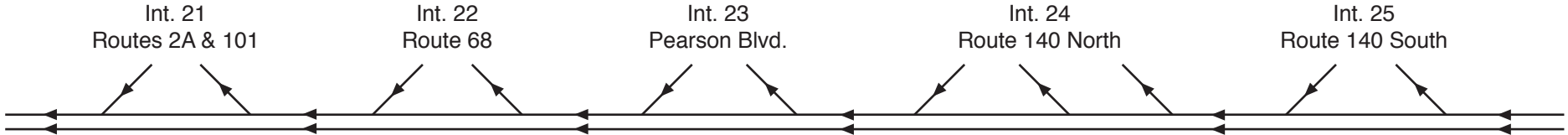


9-10 AM

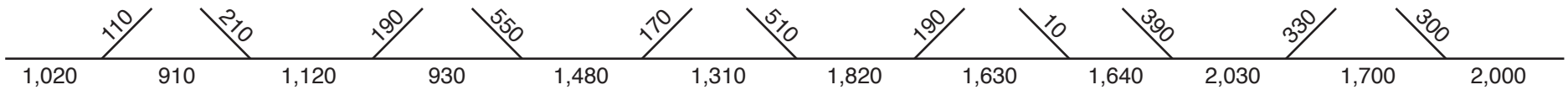


Route 2 Westbound: Route 140 South, Westminster, to Routes 2A & 101, Templeton PM Peak Period Traffic Flow Diagrams: 2011

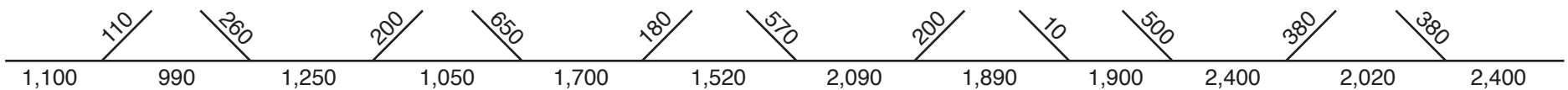
Route/ Lane Schematic



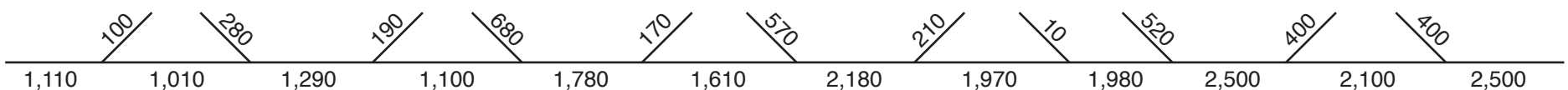
3-4 PM



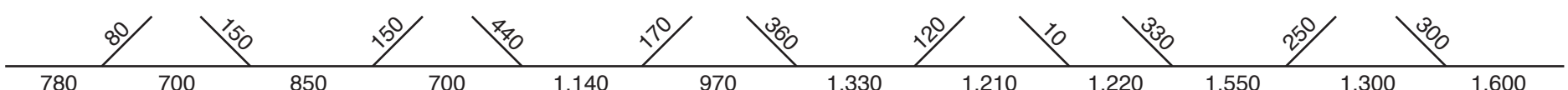
4-5 PM



5-6 PM

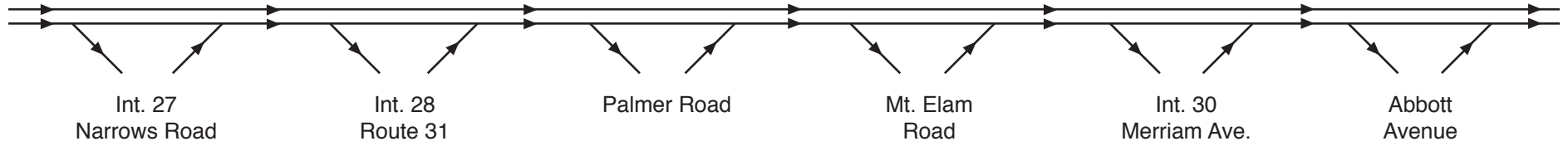


6-7 PM

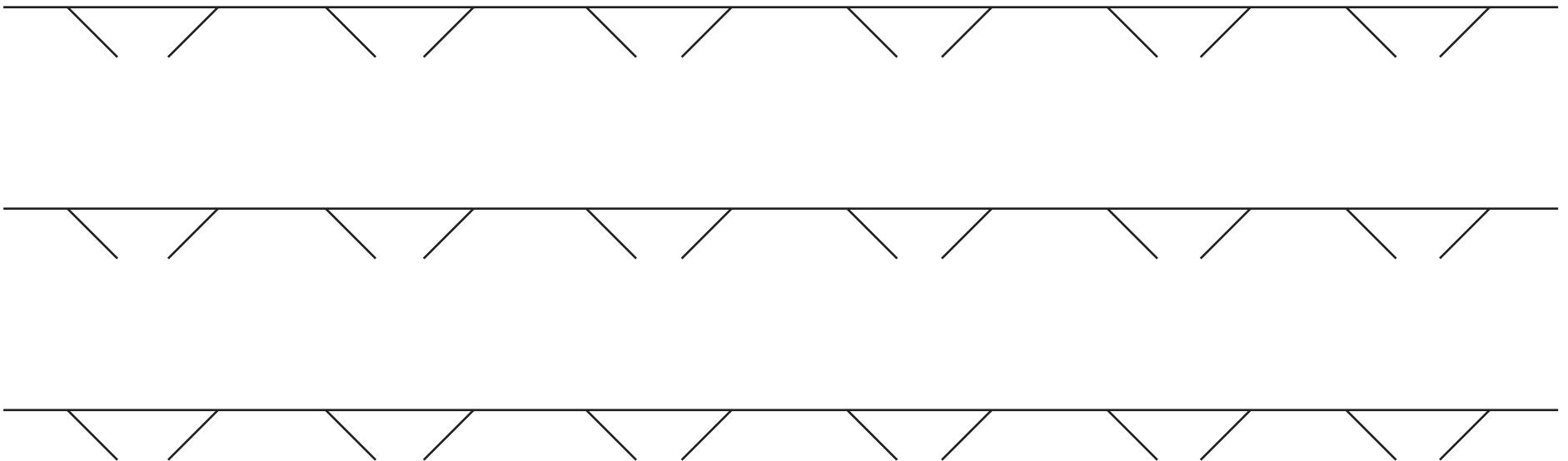
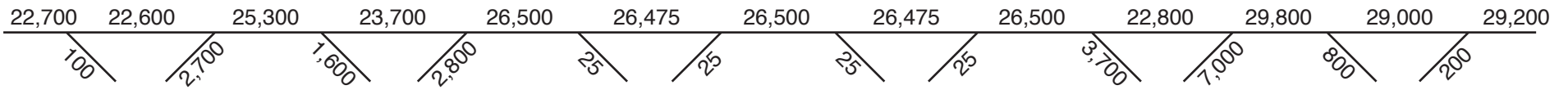


Route 2 Eastbound: Narrows Road, Westminster, to Abbott Avenue, Leominster AWDT Traffic Flow Diagram: 2011

Route/ Lane Schematic

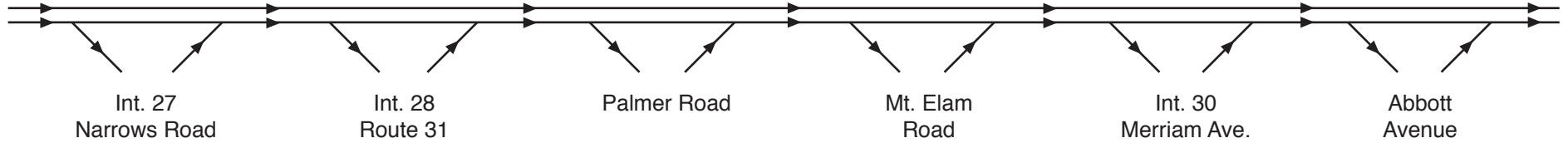


2011 AWDT

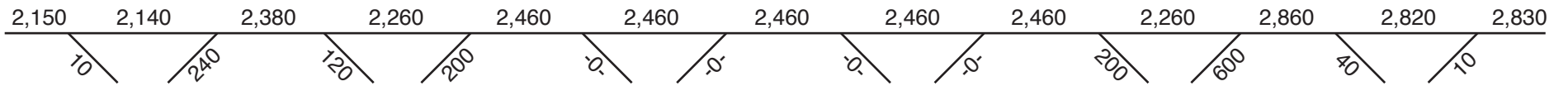


Route 2 Eastbound: Narrows Road, Westminster, to Abbott Avenue, Leominster AM Peak Period Traffic Flow Diagrams: 2011

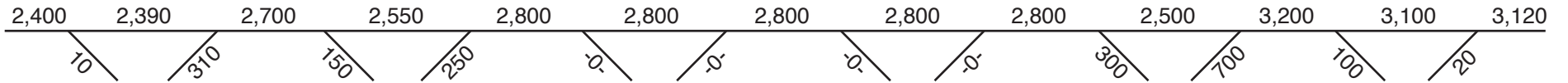
Route/ Lane Schematic



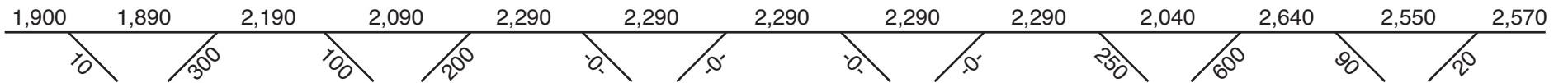
6-7 AM



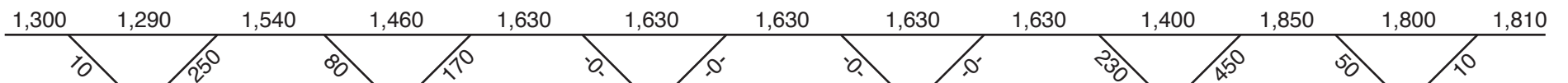
7-8 AM



8-9 AM

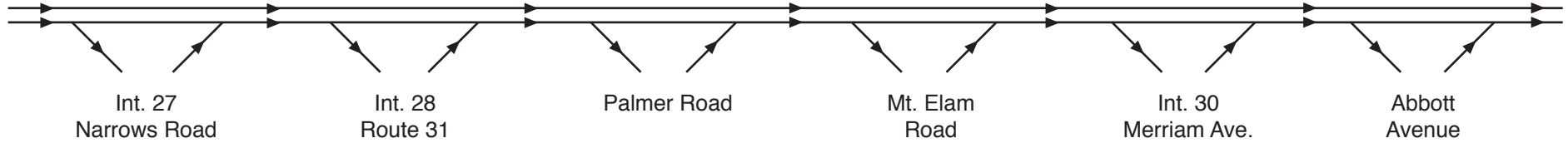


9-10 AM

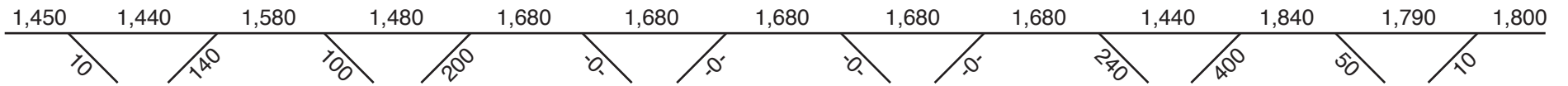


Route 2 Eastbound: Narrows Road, Westminster, to Abbott Avenue, Leominster PM Peak Period Traffic Flow Diagrams: 2011

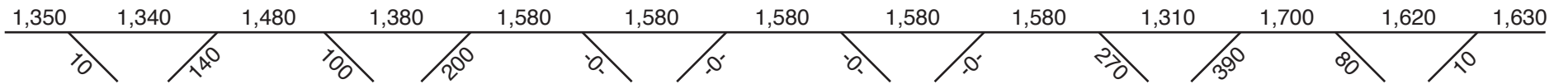
Route/ Lane Schematic



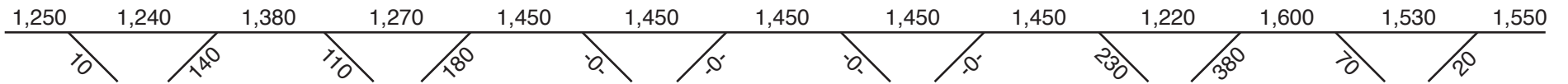
3-4 PM



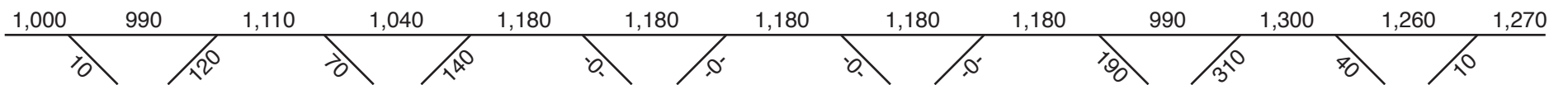
4-5 PM



5-6 PM

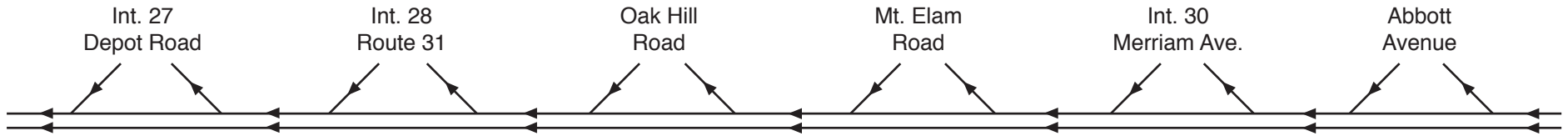


6-7 PM

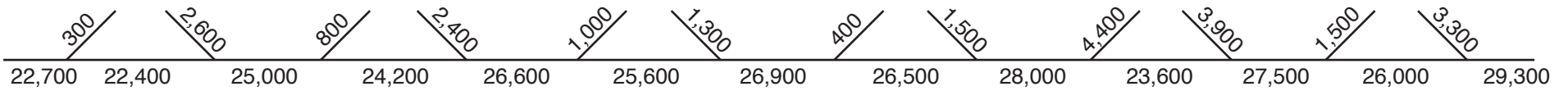


Route 2 Westbound: Abbott Avenue, Leominster, to Depot Road, Westminster AWDT Traffic Flow Diagram: 2011

Route/ Lane Schematic

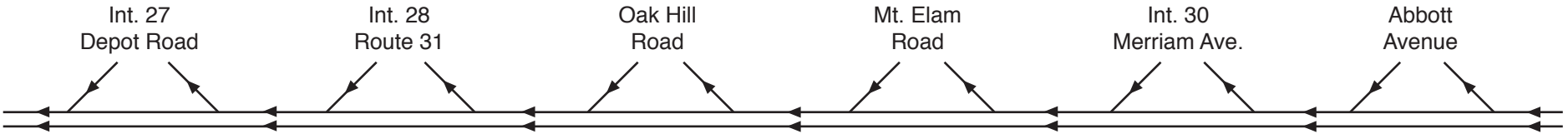


2011 AWDT




Route 2 Westbound: Abbott Avenue, Leominster, to Depot Road, Westminster AM Peak Period Traffic Flow Diagrams: 2011

Route/ Lane Schematic



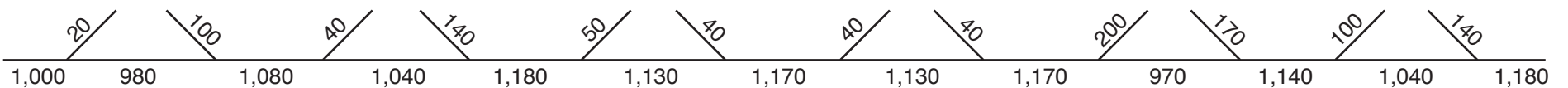
6-7 AM



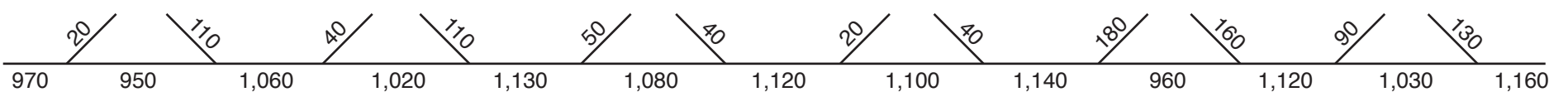
7-8 AM



8-9 AM

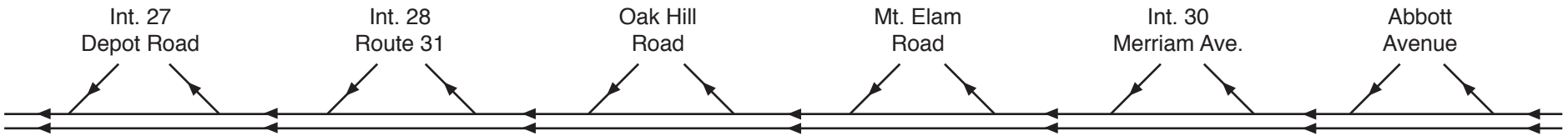


9-10 AM

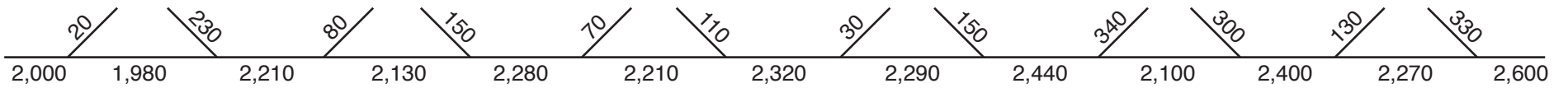


Route 2 Westbound: Abbott Avenue, Leominster, to Depot Road, Westminster PM Peak Period Traffic Flow Diagrams: 2011

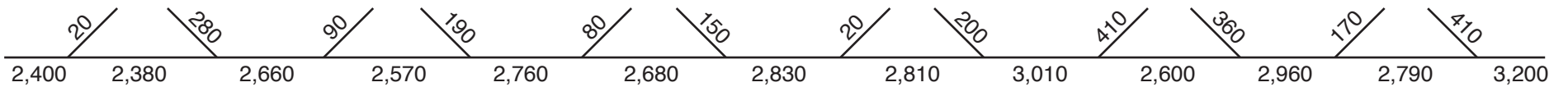
Route/ Lane Schematic



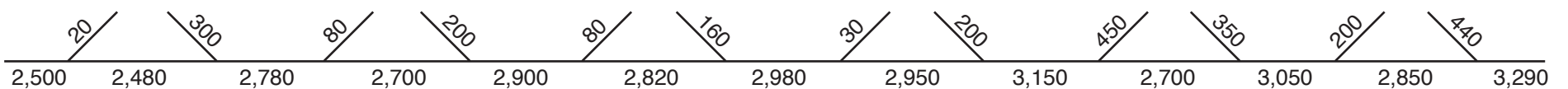
3-4 PM



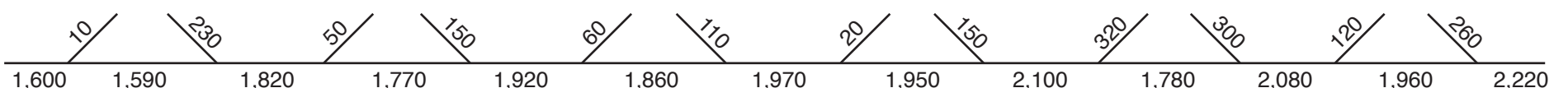
4-5 PM



5-6 PM

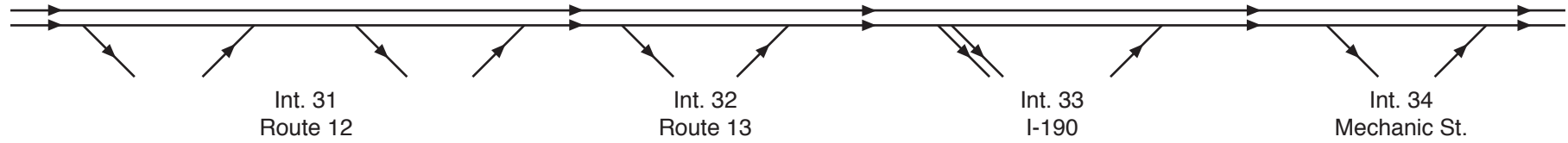


6-7 PM

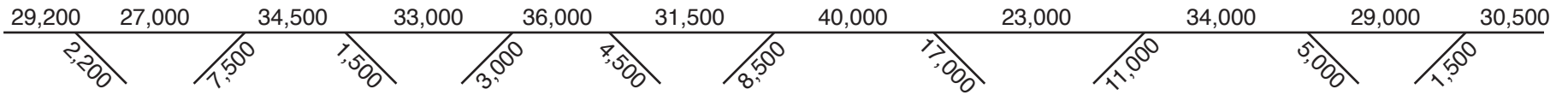


Route 2 Eastbound: Route 12 to Mechanic Street, Leominster AWDT Traffic Flow Diagram: 2011

Route/ Lane Schematic

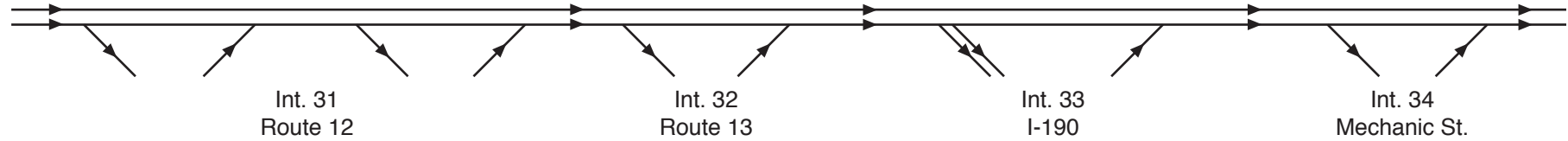


2011 AWDT

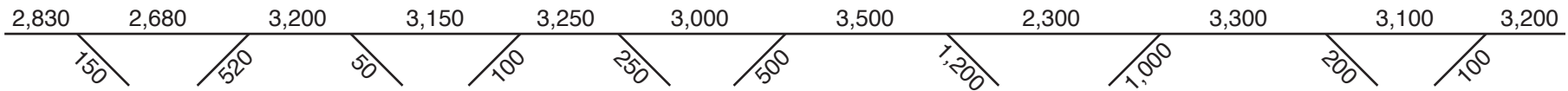


Route 2 Eastbound: Route 12 to Mechanic Street, Leominster AM Peak Period Traffic Flow Diagrams: 2011

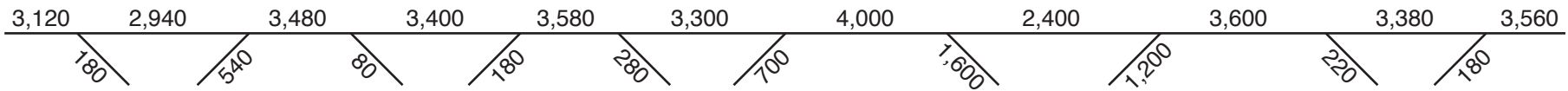
Route/ Lane Schematic



6-7 AM



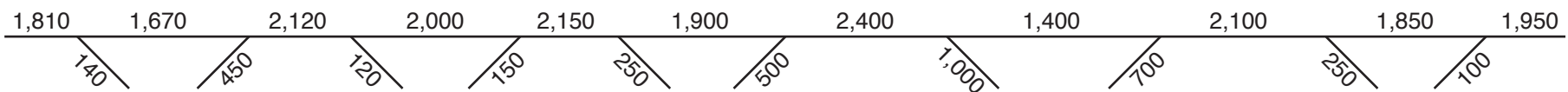
7-8 AM



8-9 AM

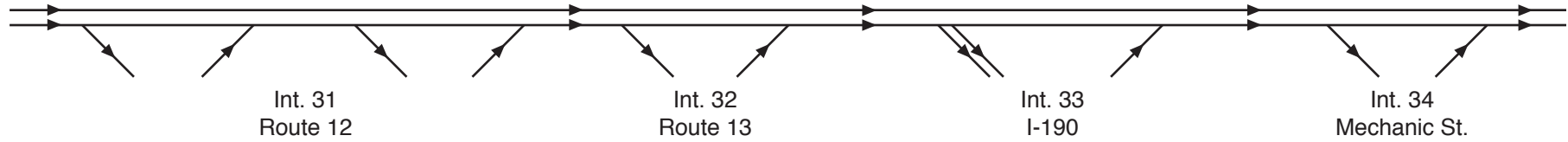


9-10 AM

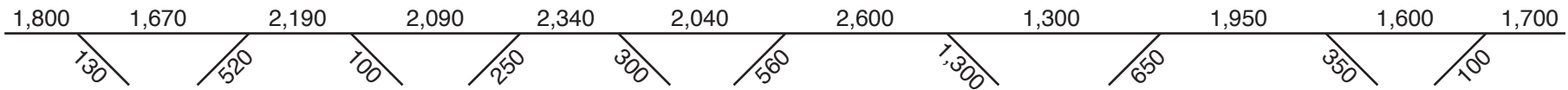


Route 2 Eastbound: Route 12 to Mechanic Street, Leominster PM Peak Period Traffic Flow Diagrams: 2011

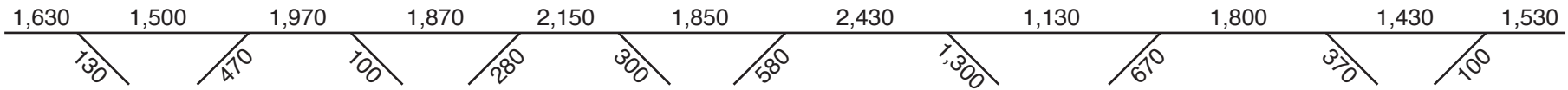
Route/ Lane Schematic



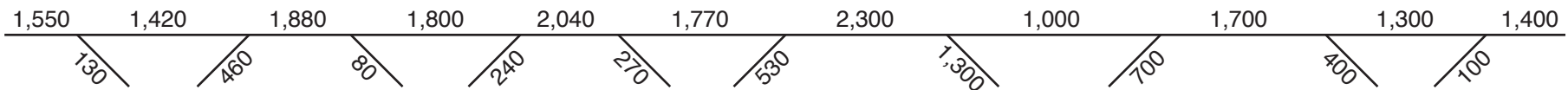
3-4 PM



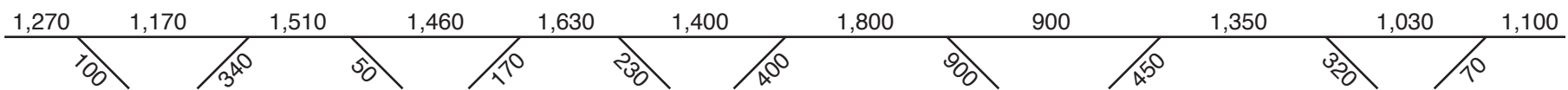
4-5 PM



5-6 PM

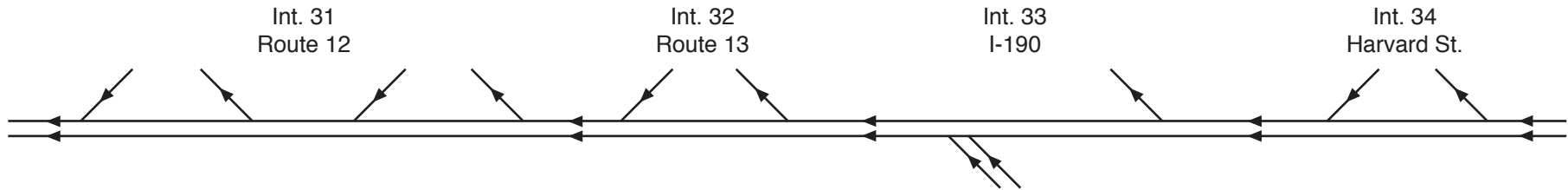


6-7 PM

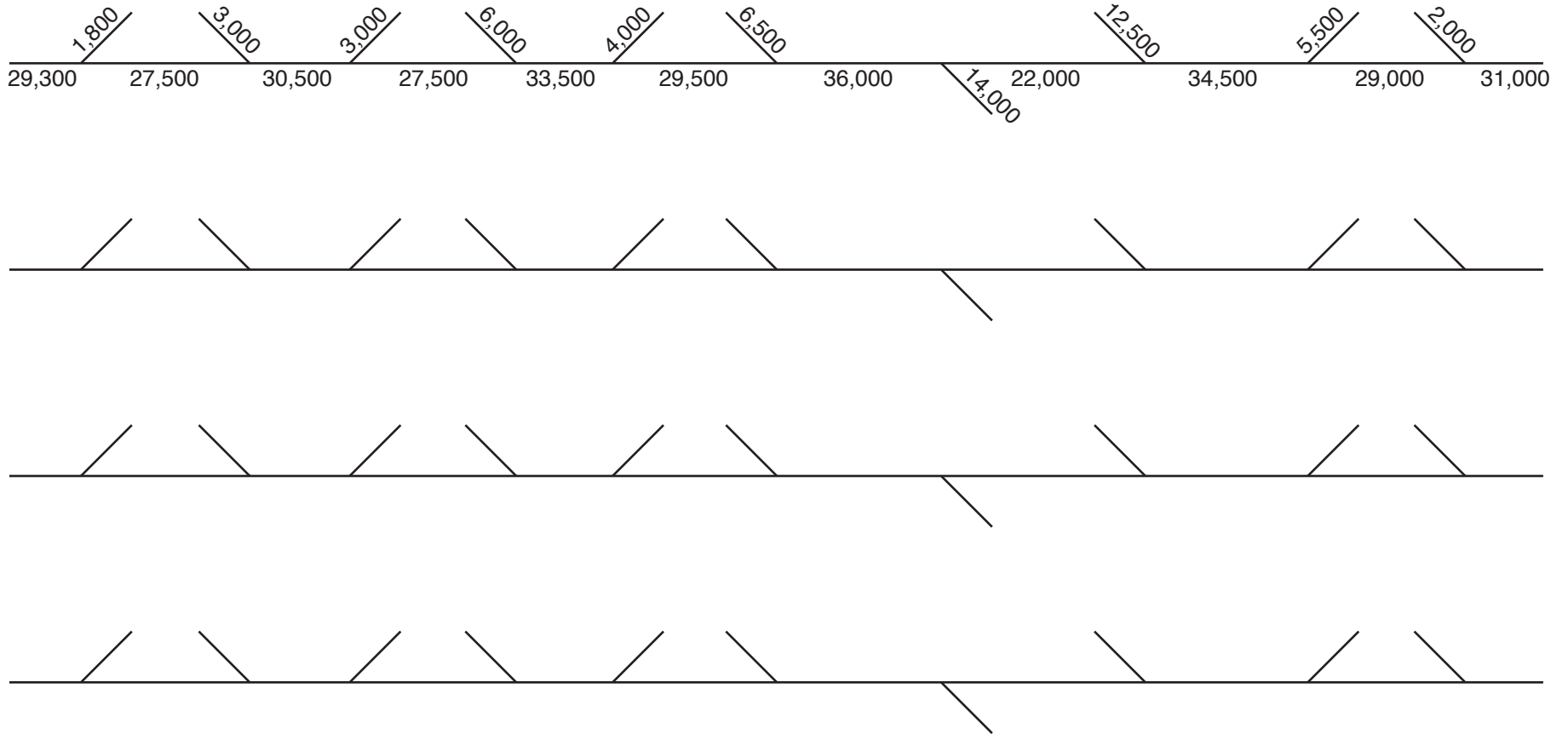


Route 2 Westbound: Harvard Street to Route 12, Leominster AWDT Traffic Flow Diagram: 2011

Route/ Lane Schematic

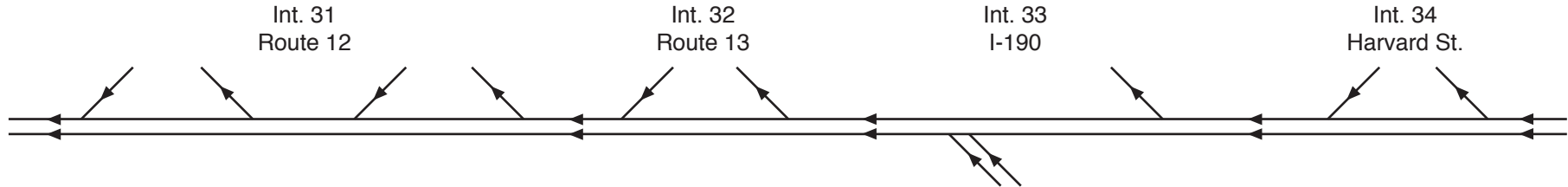


2011 AWDT

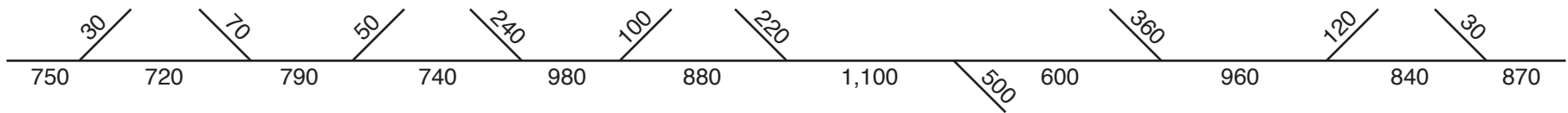


Route 2 Westbound: Harvard Street to Route 12, Leominster AM Peak Period Traffic Flow Diagrams: 2011

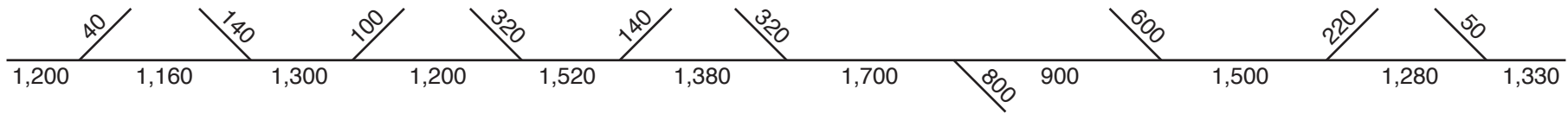
Route/ Lane Schematic



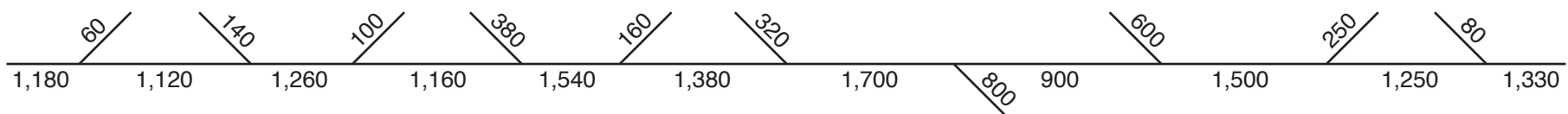
6-7 AM



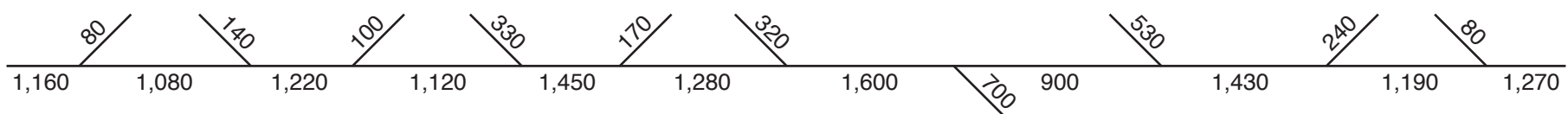
7-8 AM



8-9 AM

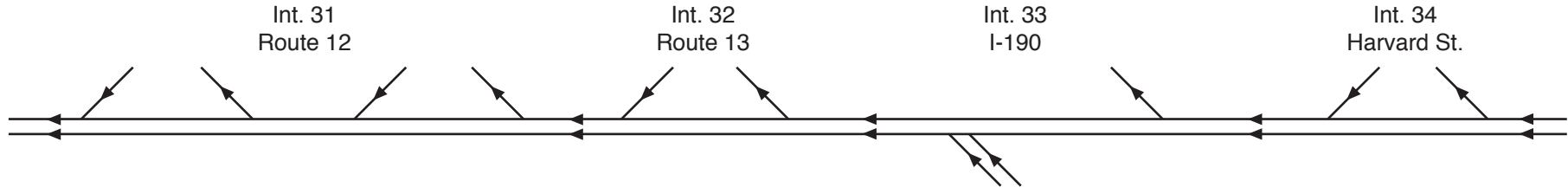


9-10 AM

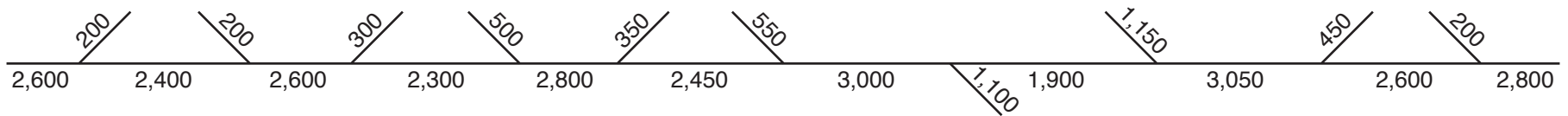


Route 2 Westbound: Harvard Street to Route 12, Leominster PM Peak Period Traffic Flow Diagrams: 2011

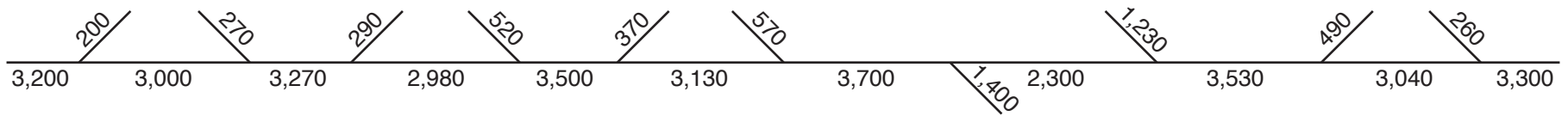
Route/ Lane Schematic



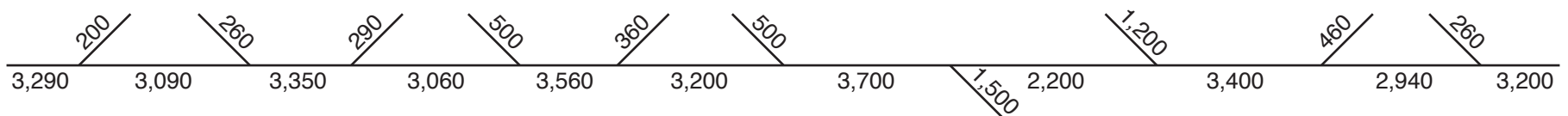
3-4 PM



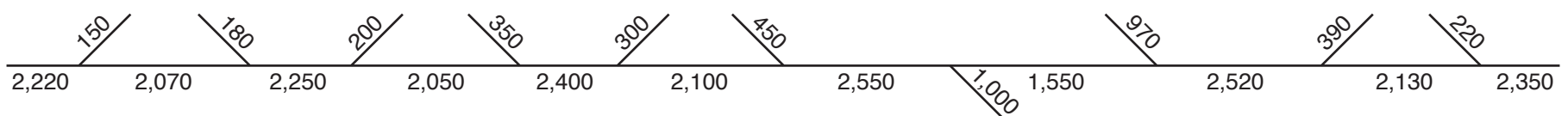
4-5 PM



5-6 PM

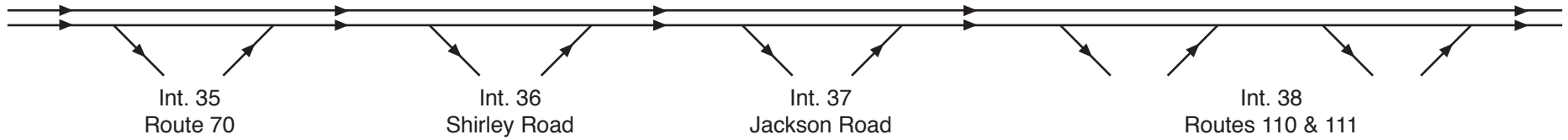


6-7 PM

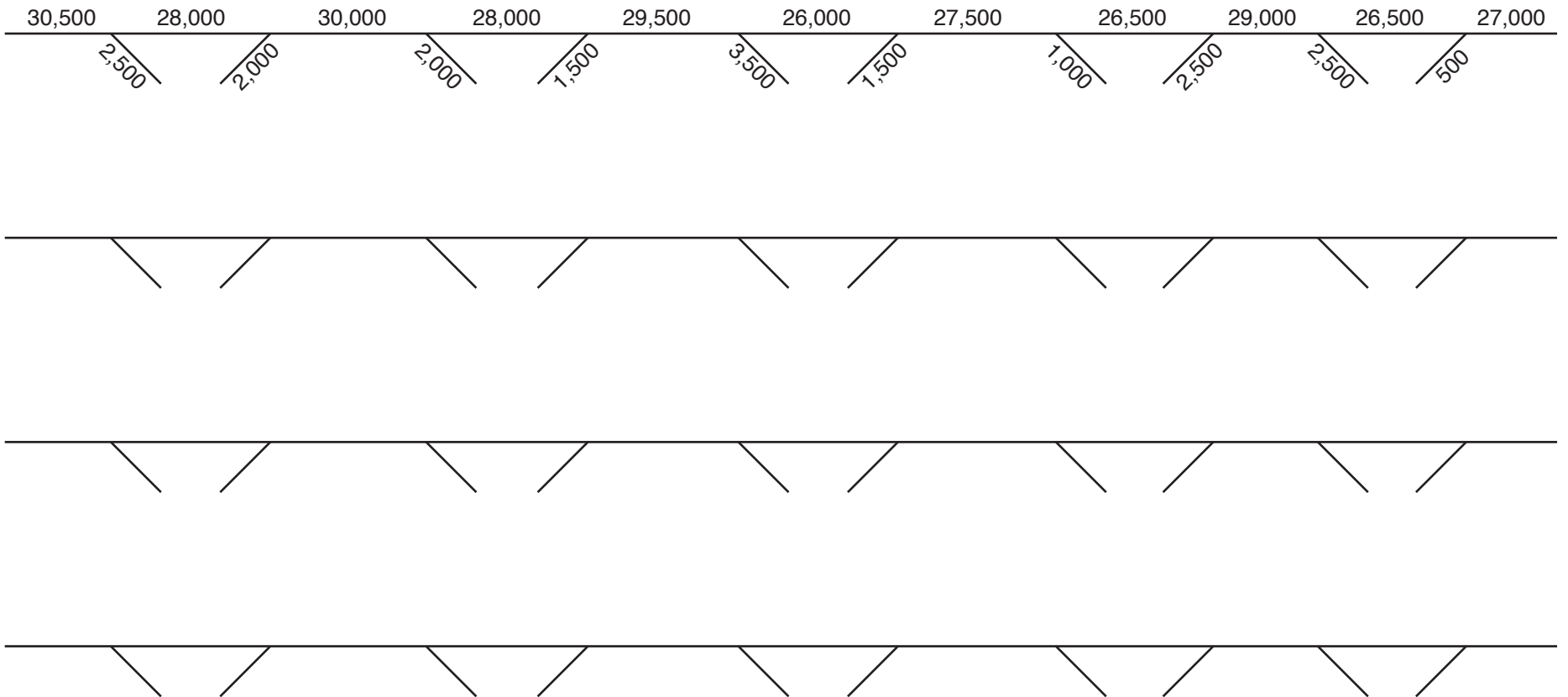


Route 2 Eastbound: Route 70, Lancaster, to Routes 110 & 111, Harvard AWDT Traffic Flow Diagram: 2011

Route/ Lane Schematic

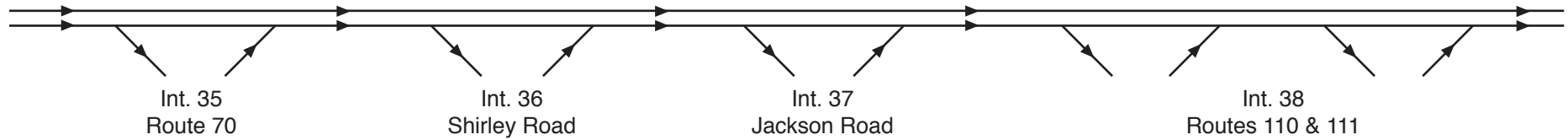


2011 AWDT

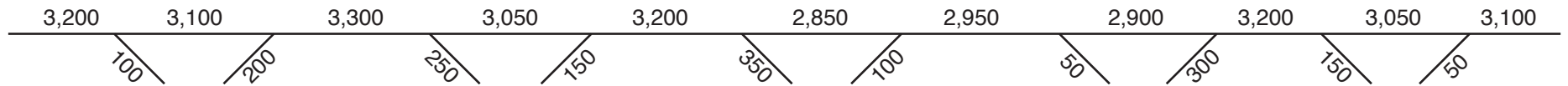


Route 2 Eastbound: Route 70, Lancaster, to Routes 110 & 111, Harvard AM Peak Period Traffic Flow Diagrams: 2011

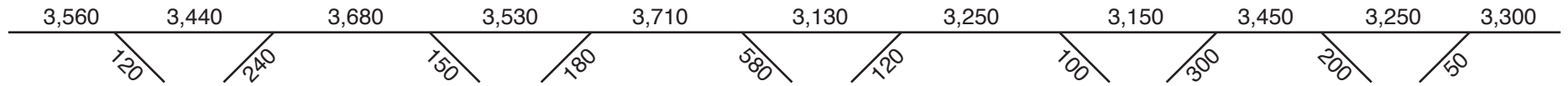
Route/ Lane Schematic



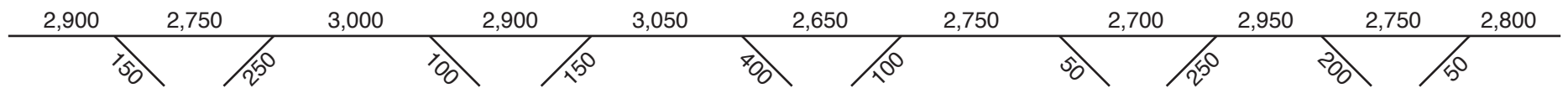
6-7 AM



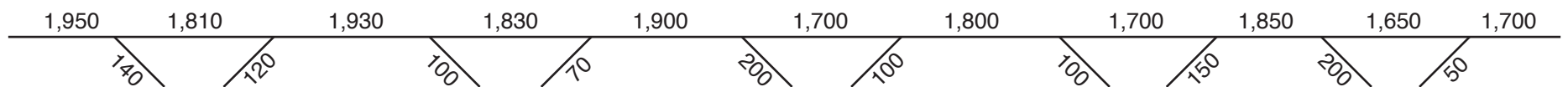
7-8 AM



8-9 AM

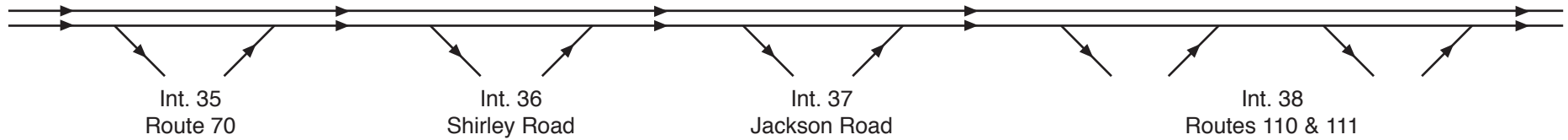


9-10 AM

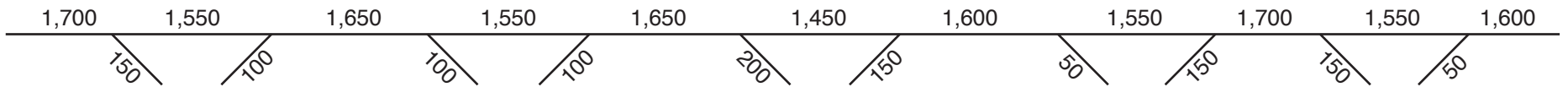


Route 2 Eastbound: Route 70, Lancaster, to Routes 110 & 111, Harvard PM Peak Period Traffic Flow Diagrams: 2011

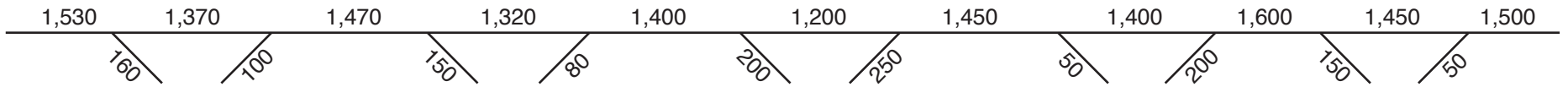
Route/ Lane Schematic



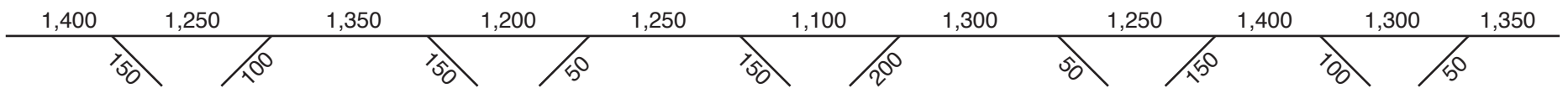
3-4 PM



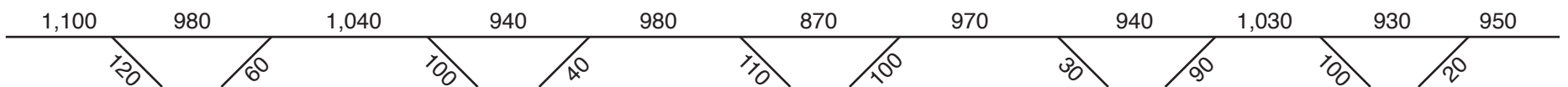
4-5 PM



5-6 PM

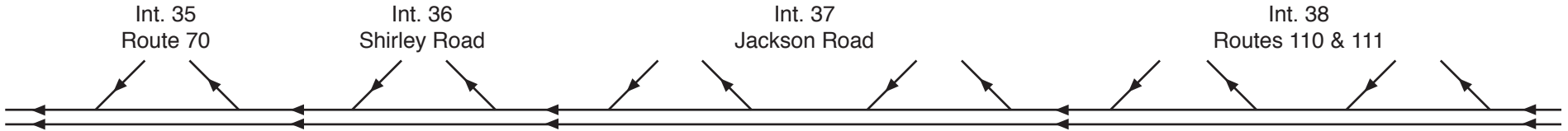


6-7 PM

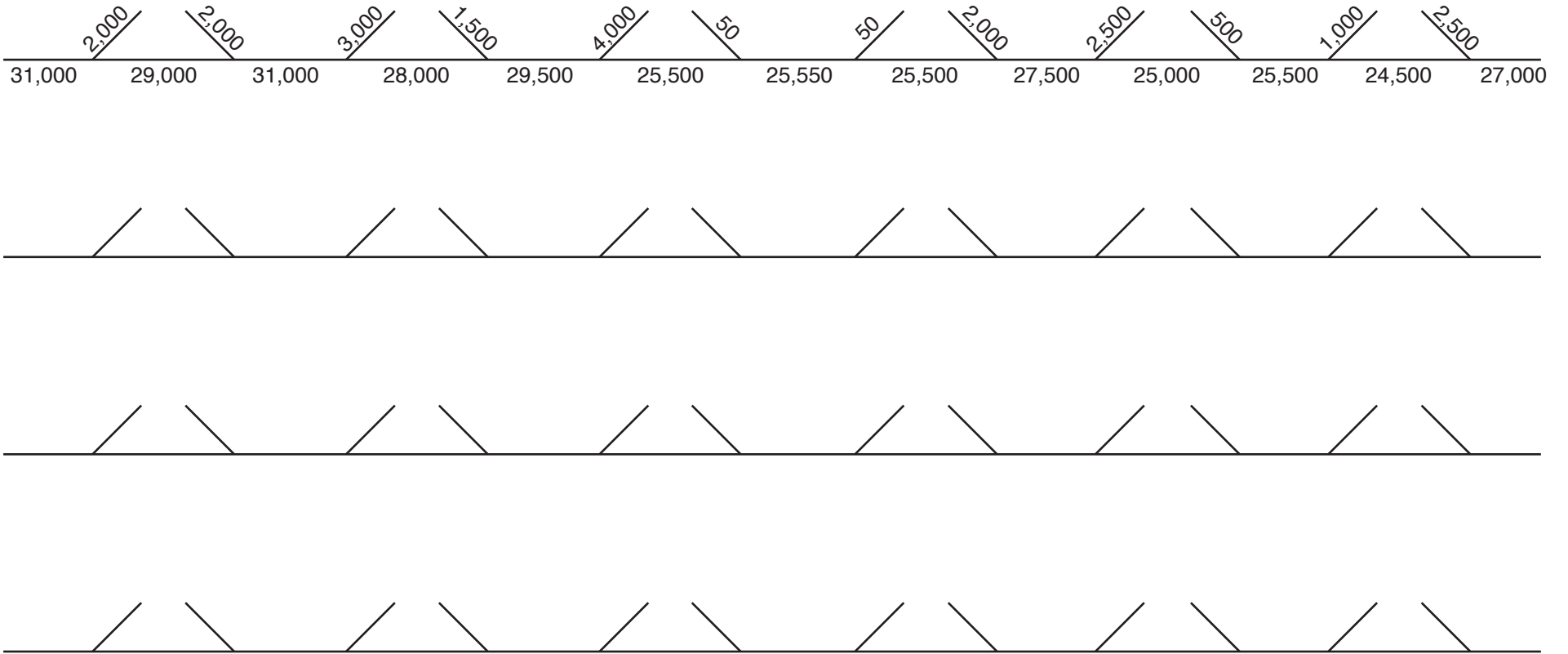


Route 2 Westbound: Routes 110 & 111, Harvard, to Route 70, Lancaster AWDT Traffic Flow Diagram: 2011

Route/ Lane Schematic

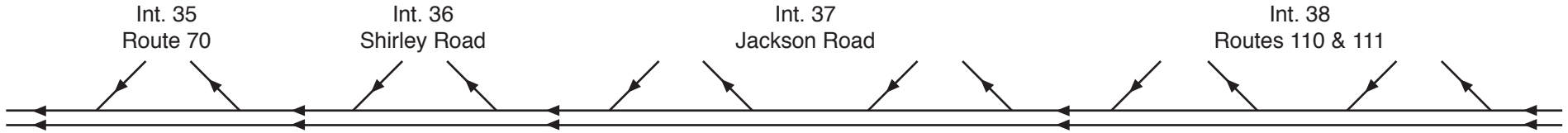


2011 AWDT

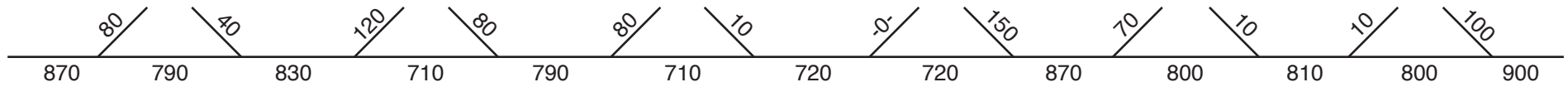


Route 2 Westbound: Routes 110 & 111, Harvard, to Route 70, Lancaster AM Peak Period Traffic Flow Diagrams: 2011

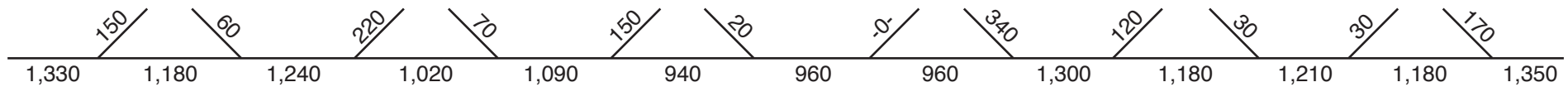
Route/ Lane Schematic



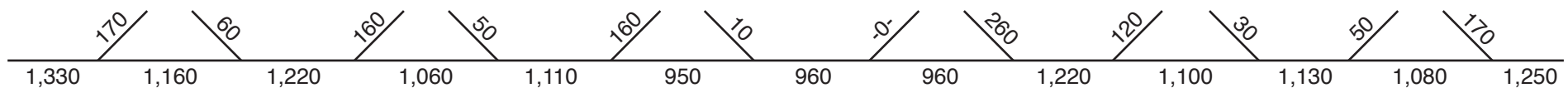
6-7 AM



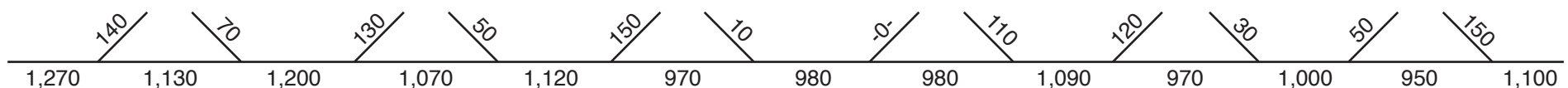
7-8 AM



8-9 AM

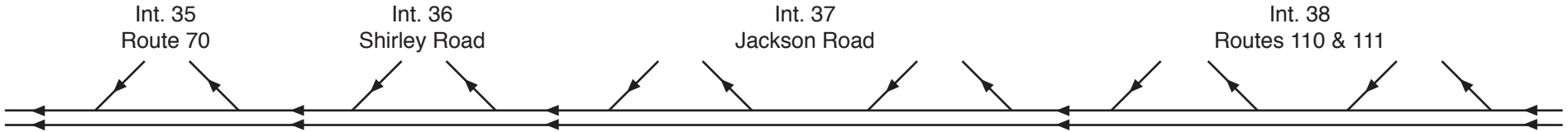


9-10 AM

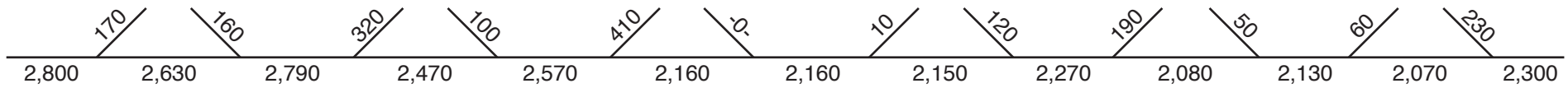


Route 2 Westbound: Routes 110 & 111, Harvard, to Route 70, Lancaster PM Peak Period Traffic Flow Diagrams: 2011

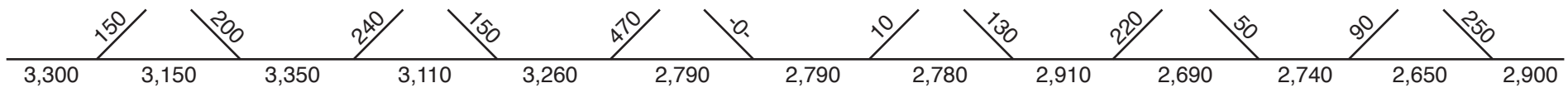
Route/ Lane Schematic



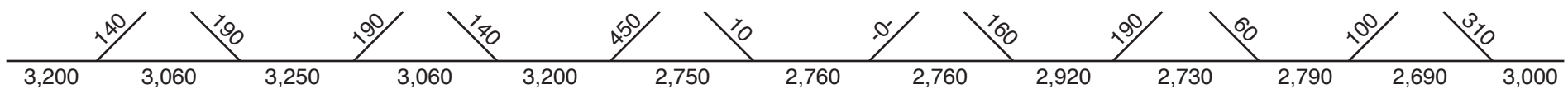
3-4 PM



4-5 PM



5-6 PM



6-7 PM

