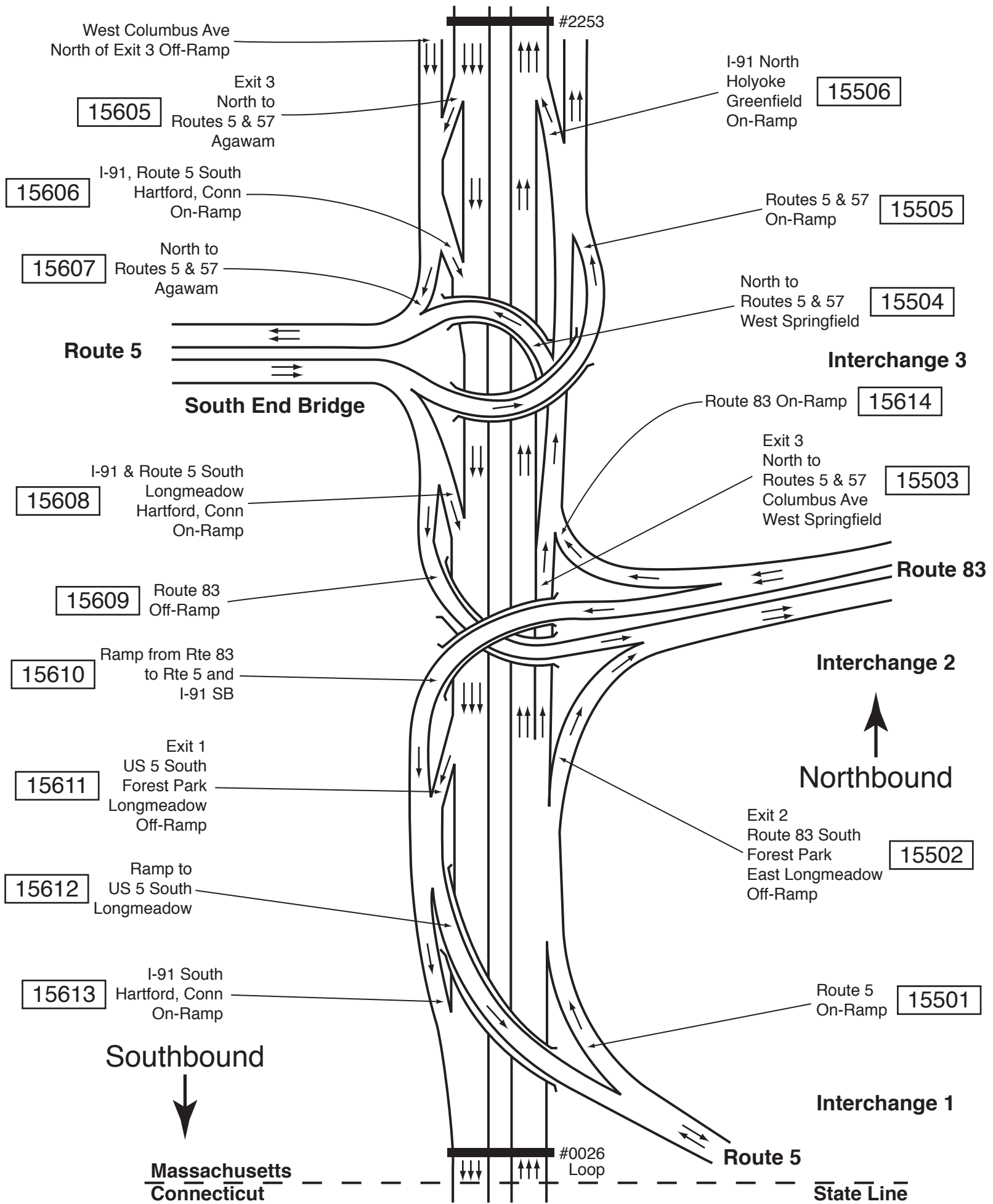


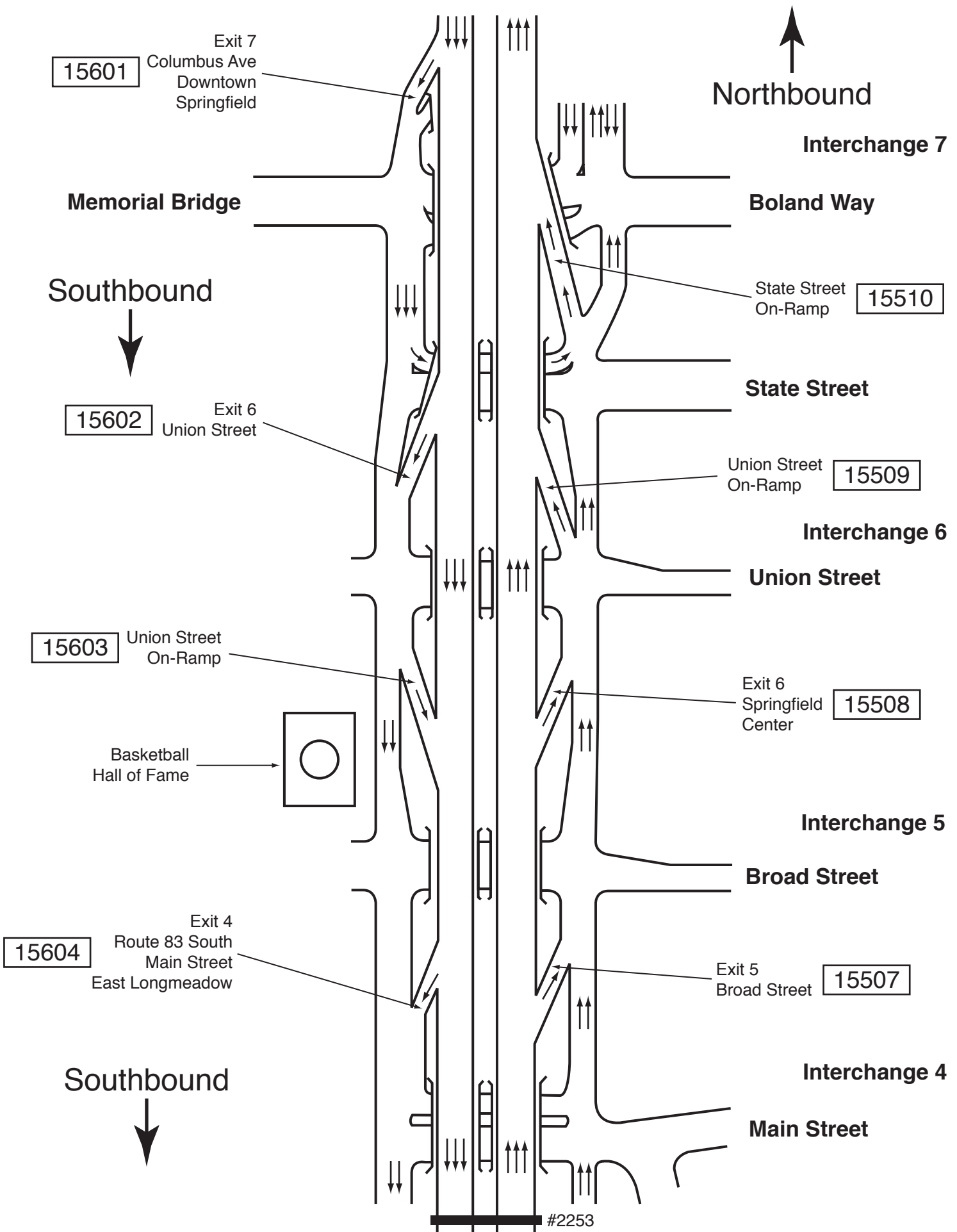
**I-91**

# I-91: Connecticut State Line to Vermont State Line

## Route 5—Route 83—South End Bridge: Springfield

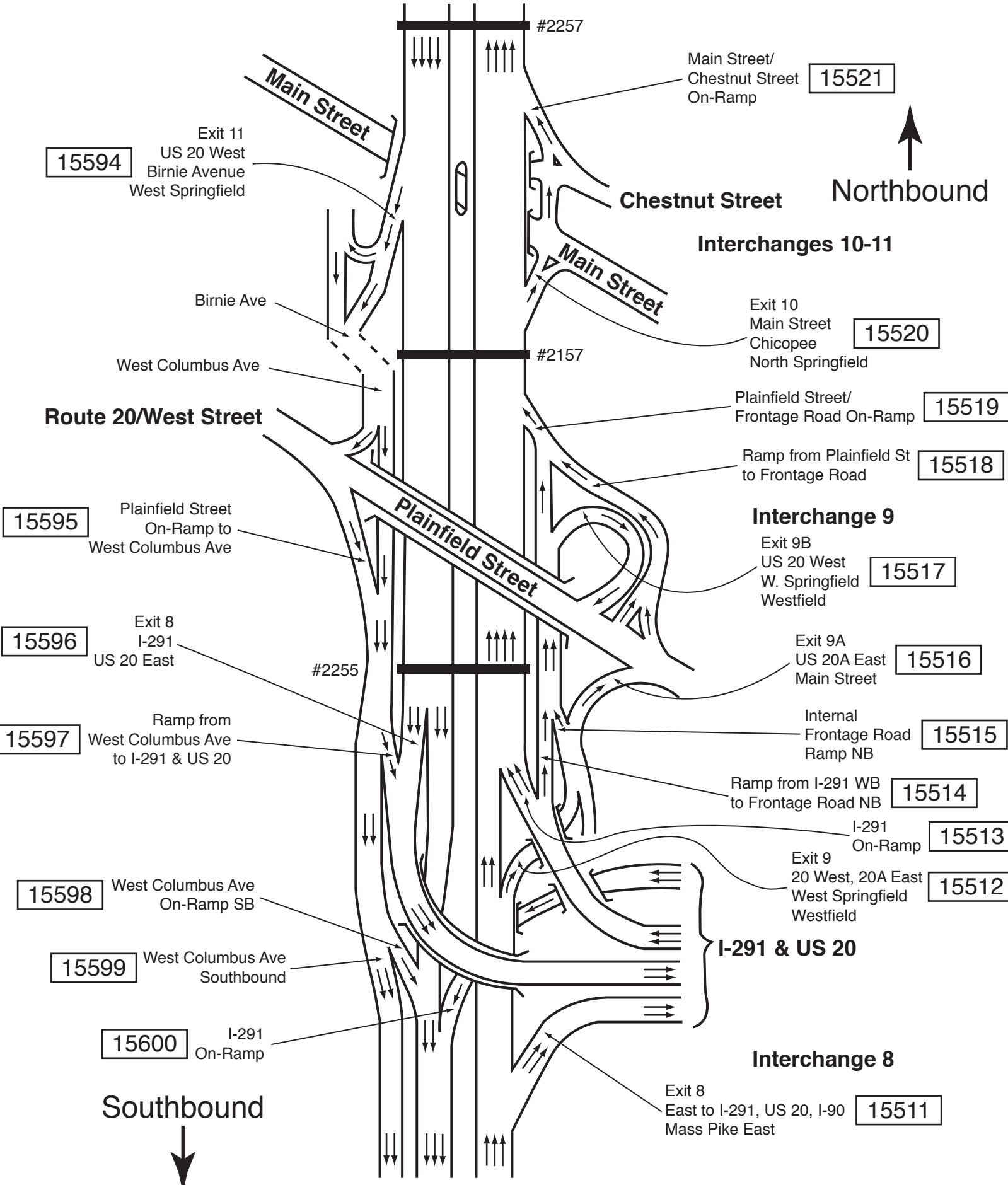


Main Street—Broad Street—Union Street—State Street—Memorial Bridge: Springfield



# I-91: Connecticut State Line to Vermont State Line

## I-291 – Plainfield Street – Main Street: Springfield



Southbound

Northbound

Main Street/  
Chestnut Street  
On-Ramp

Chestnut Street

Interchanges 10-11

Exit 10  
Main Street  
Chicopee  
North Springfield

Plainfield Street/  
Frontage Road On-Ramp

Ramp from Plainfield St  
to Frontage Road

Interchange 9

Exit 9B  
US 20 West  
W. Springfield  
Westfield

Exit 9A  
US 20A East  
Main Street

Internal  
Frontage Road  
Ramp NB

Ramp from I-291 WB  
to Frontage Road NB

I-291  
On-Ramp

Exit 9  
20 West, 20A East  
West Springfield  
Westfield

I-291 & US 20

Interchange 8

Exit 8  
East to I-291, US 20, I-90  
Mass Pike East

15594

Exit 11  
US 20 West  
Birnie Avenue  
West Springfield

15521

15595

Plainfield Street  
On-Ramp to  
West Columbus Ave

15520

15596

Exit 8  
I-291  
US 20 East

15519

15597

Ramp from  
West Columbus Ave  
to I-291 & US 20

15518

15598

West Columbus Ave  
On-Ramp SB

15517

15599

West Columbus Ave  
Southbound

15516

15600

I-291  
On-Ramp

15513

15512

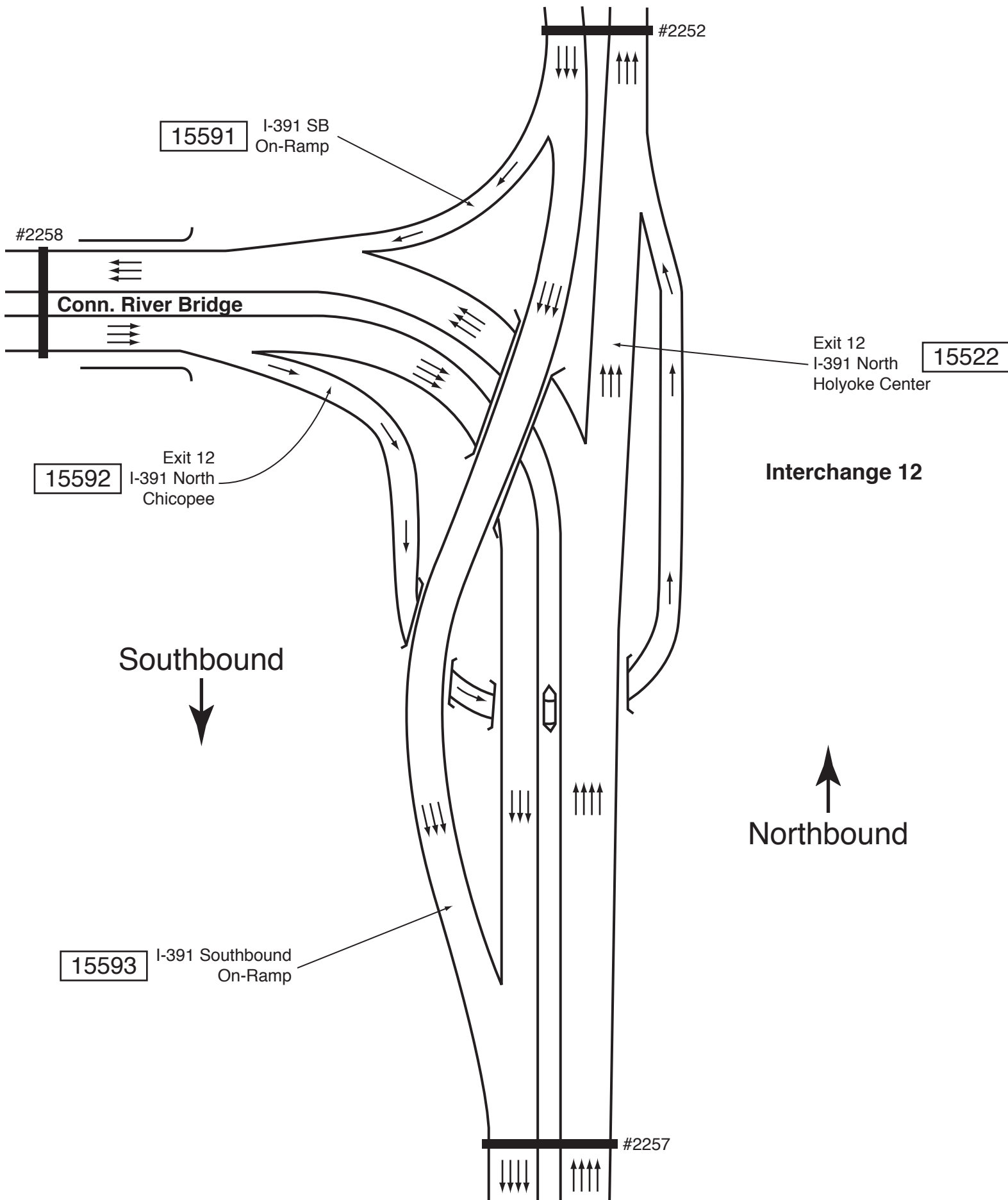
15515

15514

15511

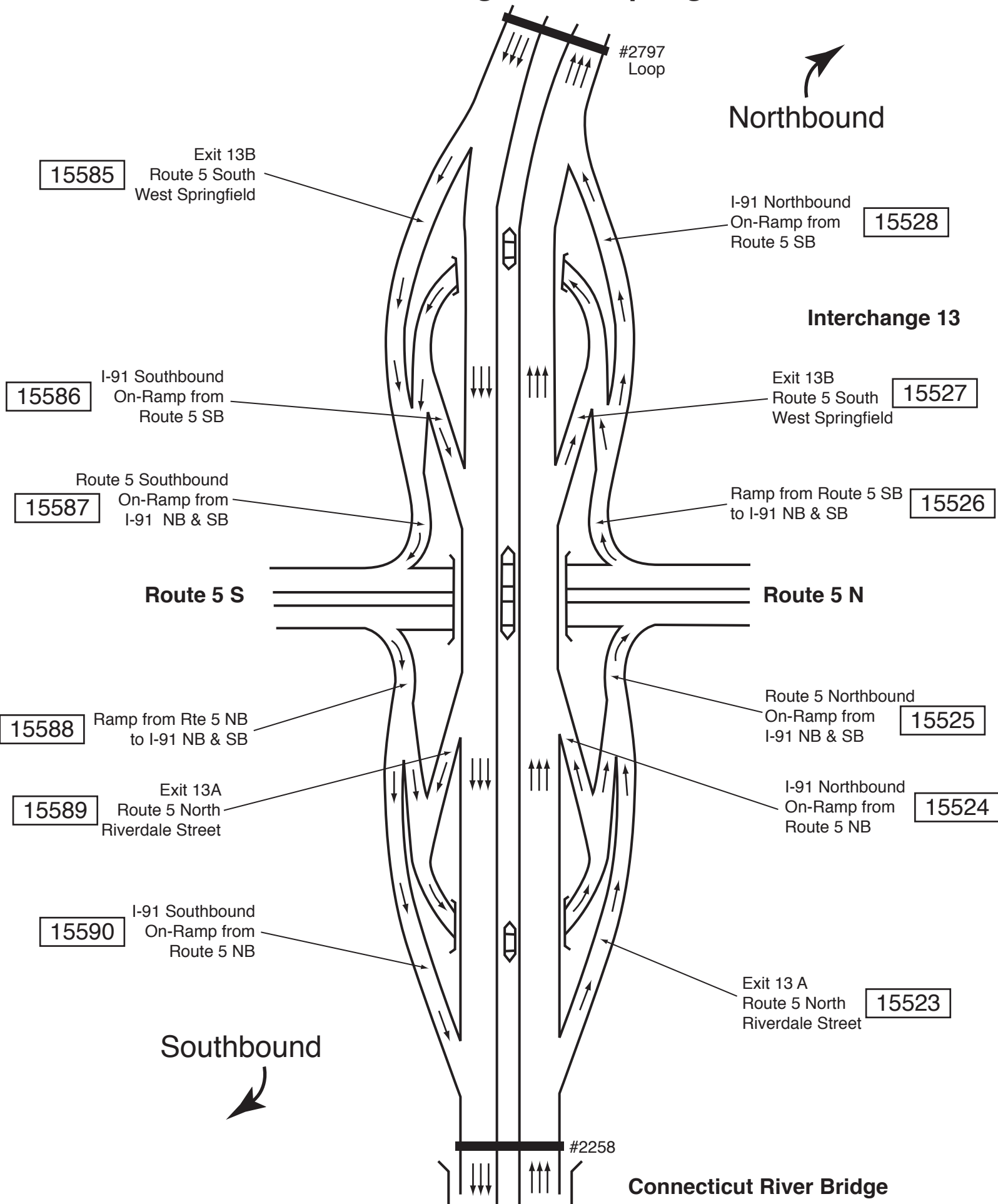
# I-91: Connecticut State Line to Vermont State Line

## I-391 Interchange: Chicopee



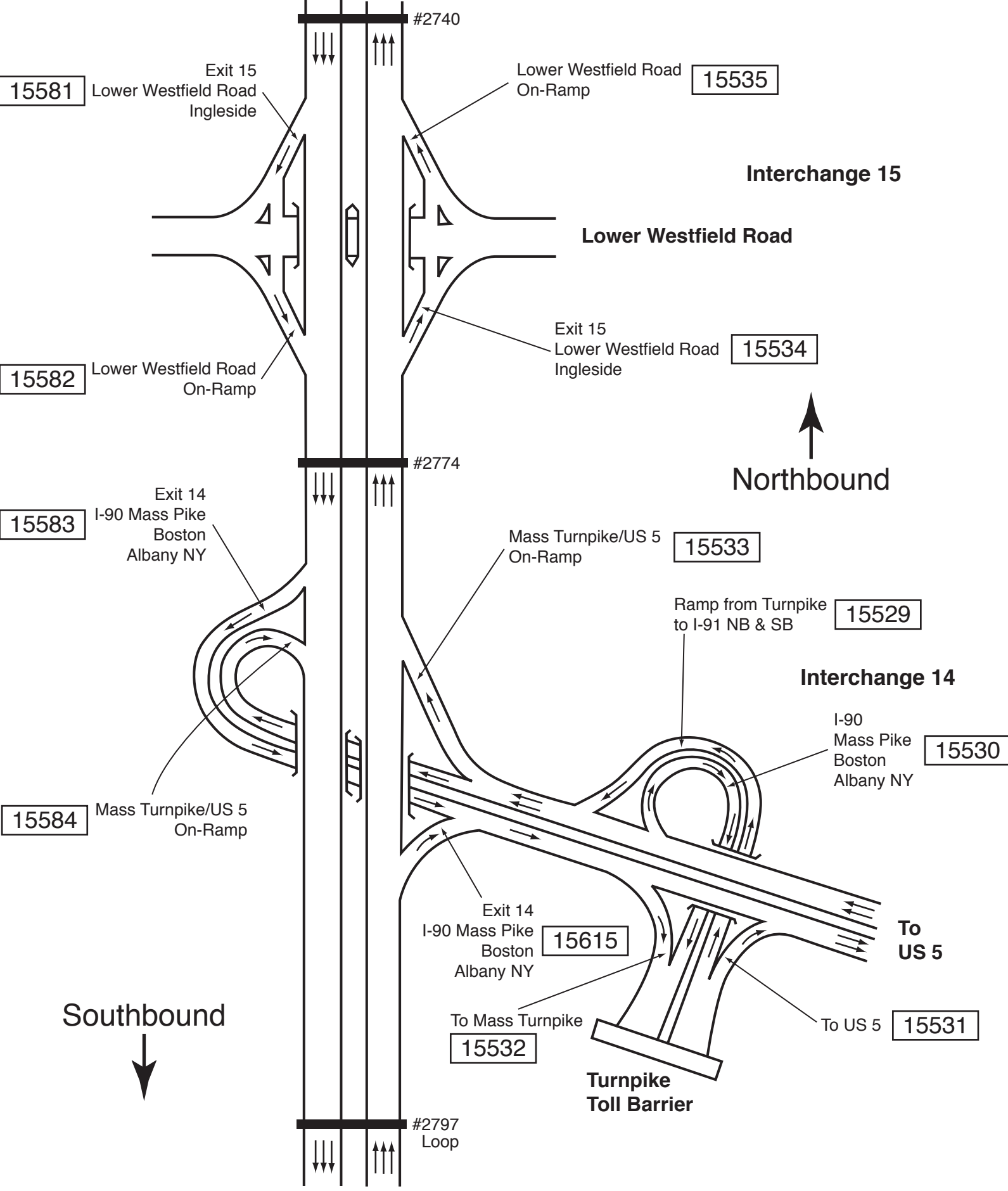
# I-91: Connecticut State Line to Vermont State Line

## Route 5 Interchange: West Springfield

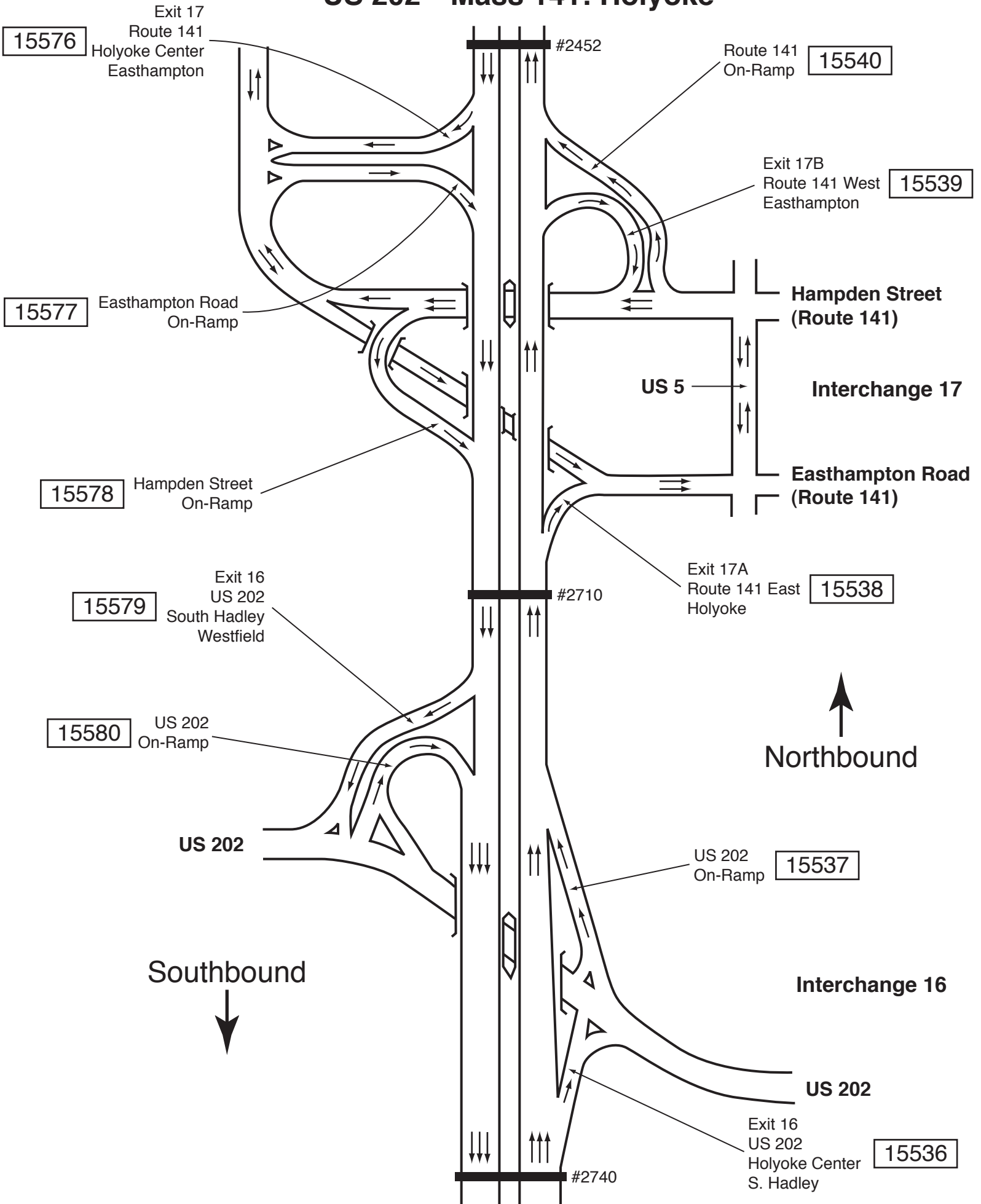


# I-91: Connecticut State Line to Vermont State Line

## Route 5/Mass Pike Connection—Lower Westfield Road: West Springfield—Ingleside



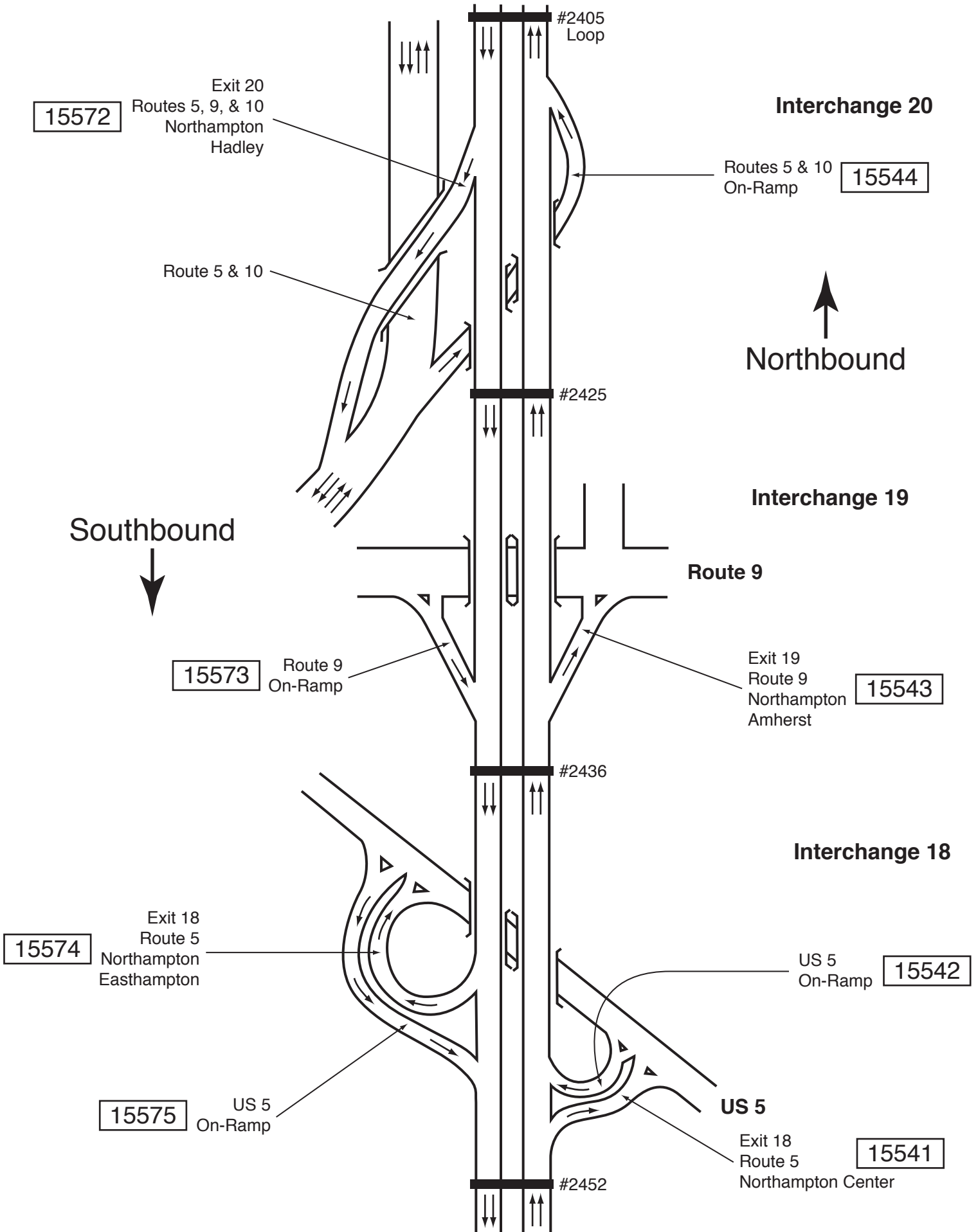
# US 202 – Mass 141: Holyoke



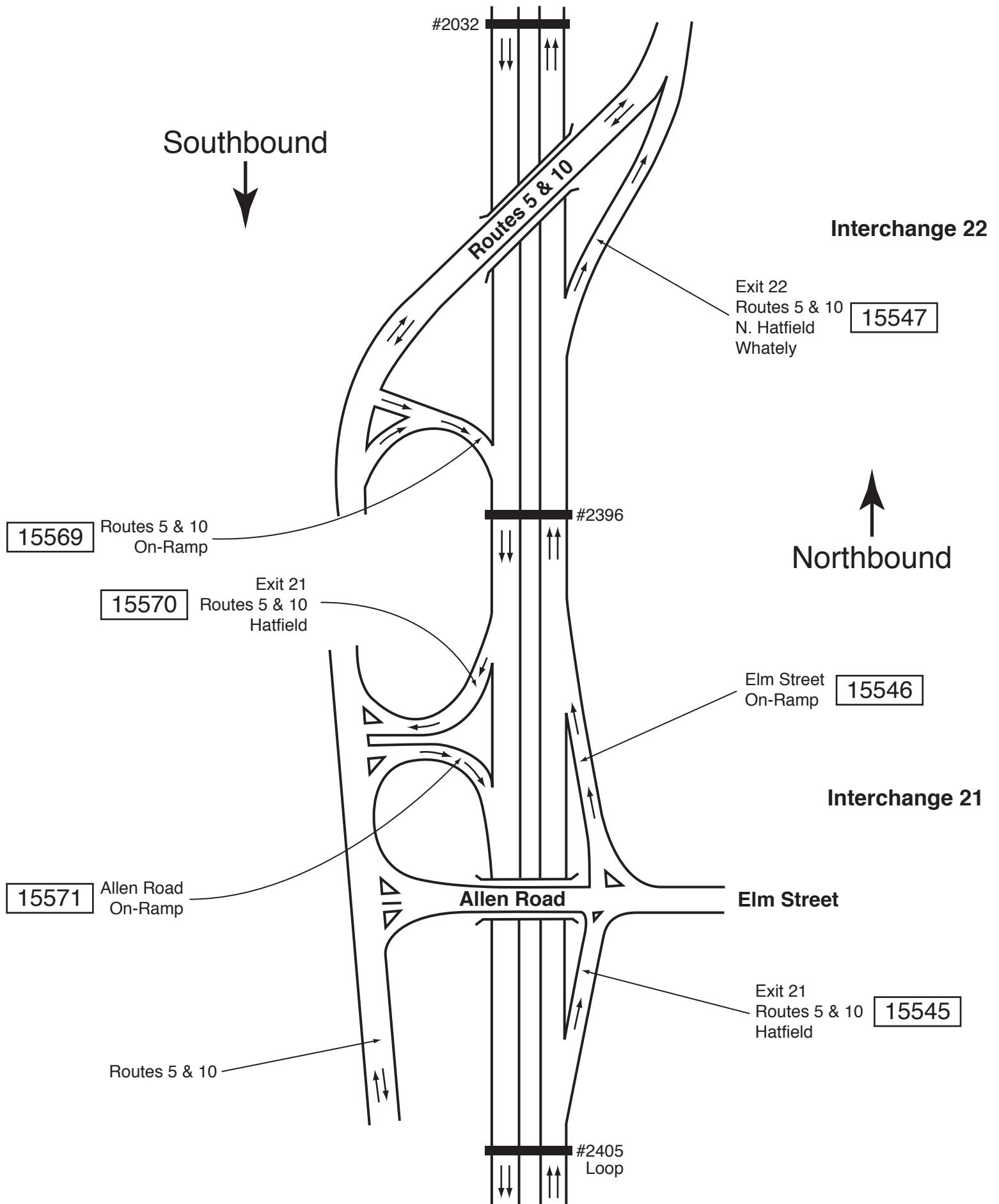


# I-91: Connecticut State Line to Vermont State Line

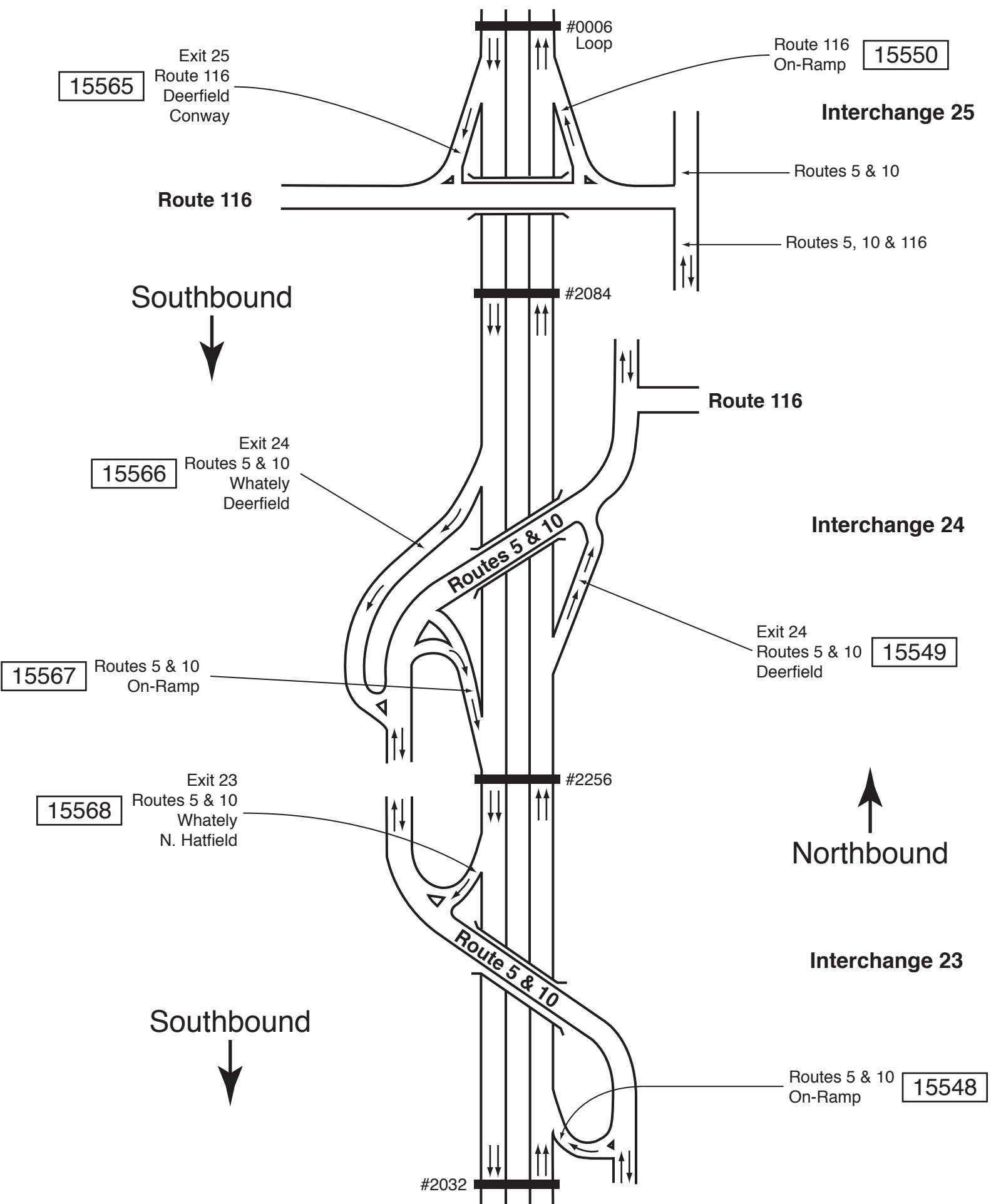
## Route 5—Route 9—Routes 5 & 10: Northampton



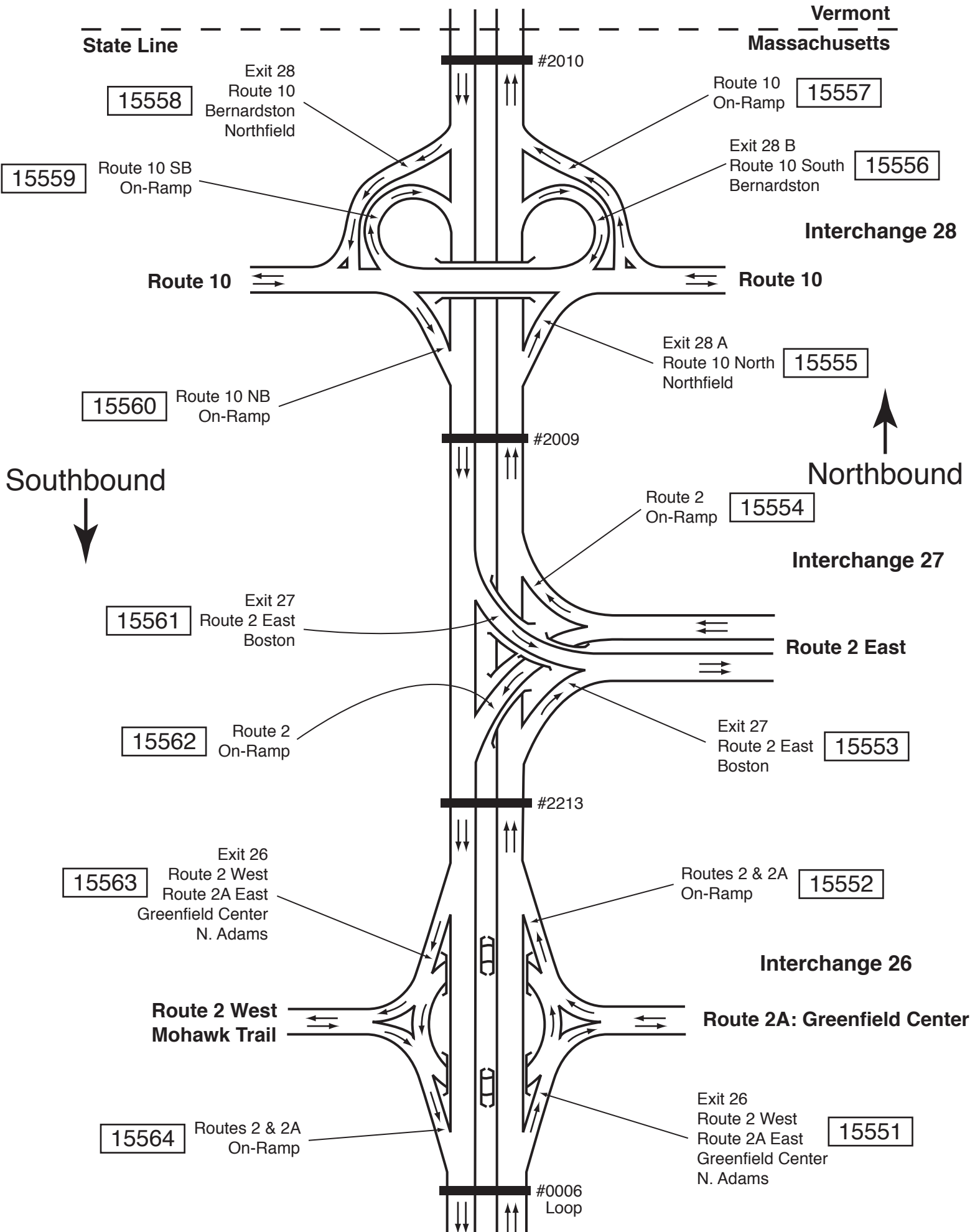
### Route 5 and Route 10: Hatfield



I-91: Connecticut State Line to Vermont State Line Page 10 of 11  
Route 5 and Route 10—Route 116: Whately—Deerfield



# Route 2—Route 2A—Route 10: Greenfield—Bernardston



State Line

Vermont  
Massachusetts

15558

Exit 28  
Route 10  
Bernardston  
Northfield

Route 10  
On-Ramp 15557

15559

Route 10 SB  
On-Ramp

Exit 28 B  
Route 10 South  
Bernardston 15556

Interchange 28

Route 10

Route 10

15560

Route 10 NB  
On-Ramp

Exit 28 A  
Route 10 North  
Northfield 15555

Southbound

Northbound

#2009

Route 2  
On-Ramp 15554

Interchange 27

15561

Exit 27  
Route 2 East  
Boston

Route 2 East

15562

Route 2  
On-Ramp

Exit 27  
Route 2 East  
Boston 15553

#2213

15563

Exit 26  
Route 2 West  
Route 2A East  
Greenfield Center  
N. Adams

Routes 2 & 2A  
On-Ramp 15552

Interchange 26

Route 2 West  
Mohawk Trail

Route 2A: Greenfield Center

15564

Routes 2 & 2A  
On-Ramp

Exit 26  
Route 2 West  
Route 2A East  
Greenfield Center  
N. Adams 15551

#0006  
Loop