

From: Janie Dretler jdretler@gmail.com
Subject: Fwd: Coolidge - Buddy Dog / Goodman's Hill Road
intersection on Route 20
Date: Mar 1, 2018 at 4:38:02 AM
To: Janie Dretler jdretler@gmail.com

Begin forwarded message:

From: Janie Dretler <jdretler@gmail.com>
Date: September 20, 2016 at 11:29:45 AM EDT
To: appeals@sudbury.ma.us
Cc: boardofselectmen@sudbury.ma.us
Subject: Coolidge - Buddy Dog / Goodman's Hill Road intersection on Route 20

I'm writing regarding the recent ZBA public hearing on September 12 about the proposed addition to the Coolidge prope

During the meeting, there was a discussion about Buddy Dog and its proximity to the Coolidge as well as to Goodman's t

I've attached photos that show the two main entrances into Buddy Dog from Route 20 as well as the west unpaved drive
Buddy Dog parking lot and the paved shared driveway with Bosse. There are four entrances into the Buddy Dog parking

As was discussed in the ZBA hearing, Goodman's Hill Rd has a very difficult intersection with Route 20 made worse by its
that, three additional entrances into the parking lot and it's a much more complex situation. I recently witnessed a vehicle
entrance at Rt 20 (next to the Eversource property line), continued across the Buddy Dog parking lot to enter the shared
when traffic was backed up on Route 20 before Goodman's Hill Road.

I'd also like to point out that cars often drive up on the curb in front of Buddy Dog to get around cars turning left onto Go
dangerous. Turning right out of Goodman's Hill onto Route 20 when there is a car turning left forces the right turning car
having to see around the car turning right onto Route 20. It's a problem throughout the day but much worse during peak
worse when a car is turning left or right onto Route 20 directly across from Buddy Dog or even proceeding across Route

While a light signal at Landham Road / Route 20 will help at that particular location, it doesn't quite resolve all the other e

My hope is that the ZBA and/or other related town departments will evaluate the existing traffic conditions at Buddy Dog
that may arise related to a possible move of Buddy Dog to the Eversource property next door (abutting the Coolidge). I'n
to the existing Buddy Dog property if a move does occur.

I've included a link to an article about potential sale as well as minutes from the BOS August 20 meeting (page 5):

BOS August 20:
https://sudbury.ma.us/boardofselectmen/wp-content/uploads/sites/260/2015/09/BoardOfSelectmen_2015_Aug_20_min

Metrowest news article:
<http://www.metrowestdailynews.com/article/20150820/NEWS/150828957>

Attached photos:

1) Buddy Dog main entrance looking north across Route 20 to Goodman's Hill Road.



2) Buddy Dog unpaved western second entrance from Route 20 and unpaved driveway from Eversource property into Bu



3) Buddy Dog unpaved western second entrance from Route 20.



4) Looking east from Buddy Dog at Route 20 and Eversource driveway from Buddy Dog west entrance.



5) Looking east down Route 20 from west unpaved Buddy Dog entrance to Goodman's Hill Road (north) and main entrance





6) Shared paved driveway between Bosse and Buddy Dog on east side of Buddy Dog parking lot.



Respectfully,

Janie Dretler
Goodman's Hill Road



← Landham Rd



← Goodman's Hill Rd

E

R+20 ↑ W



Buddy Dog

Route 20
E

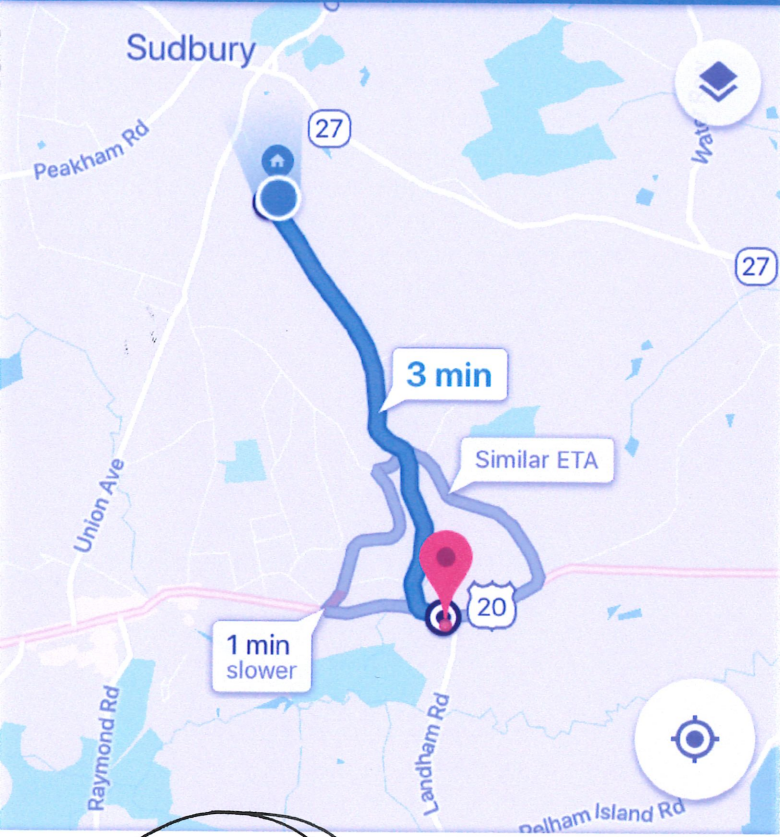
W

GTR

Sudbury Automotive



3 min 26 min 8 min

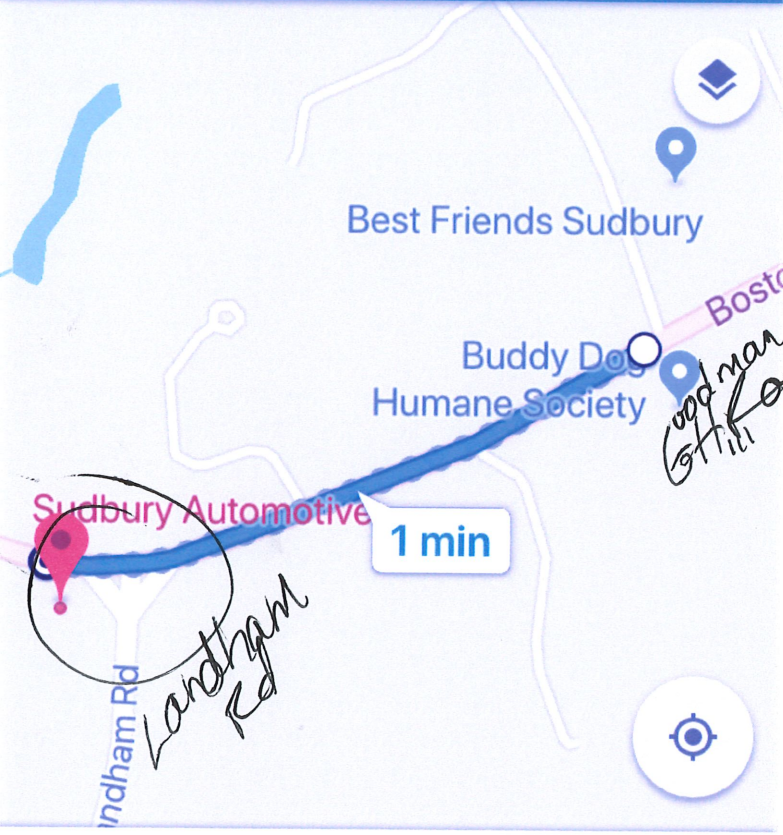


3 min (1.3 mi)

Fastest route, the usual traffic

Sudbury Automotive

1 min — 6 min 1 min



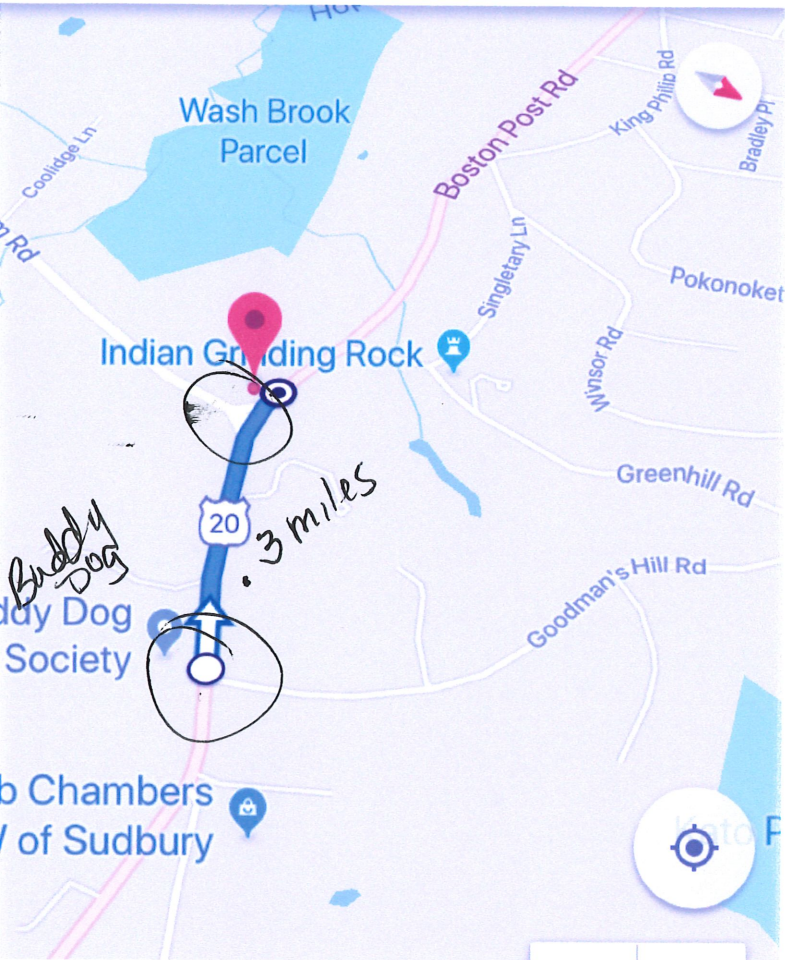
1 min (0.3 mi)

Fastest route, the usual traffic





Head southwest on US-20 W toward Landham Crossing



4:51 AM




© 2018 Google

Bridge



Landham Rd

201 Boston Post Rd



4:51 AM

© 2018 Google



201 Boston Post Rd

Boston Post Rd (mirrored text on the road surface)

3

Post Rd

10/11/18

4:52 AM



© 2018 Google


Handyman
→


Subby Auto
↖

Rd 20 → W

Rt 20
E ←

214 Boston Post Rd





4:53 AM

© 2018 Google

203 Boston Post Rd

Bridges


Lavelham Rd

Rd 20
E

Rt 20 W

4:54 AM

© 2018 Google



206 Boston Post Rd

Crosby

Land Rover

Saddle Creek

Perry

→ Perry 206

4:55 AM



© 2018 Google


Landham Rd

Rt 20



Osdiidd

Swallow
Rt 20



MassDOT Crash Data

Crash Number	Crash Date	Crash Time	Crash Hour	City/Town	RPA Abbreviation	Crash Severity	Maximum Injury Severity Reported	Number of Non-Fatal Injuries	Number of Fatal Injuries	Number of Vehicles	Manner of Collision	Vehicle Action Prior to Crash	Vehicle Travel Directions	First Harmful Event	First Harmful Event Location	Most Harmful Events	Vehicle Sequence of Events	Vehicle Configuration	RMSCA Reportable	Age of Driver - Youngest Known	Age of Driver - Oldest Known	Driver Contributing Codes	Non Motorist Type	Non Motorist Action	Non Motorist Location	Hit & Run	Road Surface	Ambient Light	Weather Condition	Street Number
1529554	12/6/02	12:42 PM	12:00PM to 12:59PM	SUDBURY	MAPC	Fatal injury	Fatal injury	0	1	1	Single vehicle crash	V1: Travelling straight ahead	V1:W	Collision with tree	Roadway	V1:(Collision with tree)	V1:(Collision with guardrail)	V1:(Passenger car)		16-20	16-20	D1:(Exceeded authorized speed limit)				No hit and run	Wet	Daylight	Cloudy/Cloudy	244
1576779	5/2/03	10:40 AM	10:00AM to 10:59AM	SUDBURY	MAPC	Fatal injury	Fatal injury	1	1	1	Rear-end	V1: Travelling straight ahead	V1:W	Collision with bicyclist (bicycle, tricycle, unicycle, pedal car)	Shoulder-paved	V1:(Collision with bicyclist (bicycle, tricycle, unicycle, pedal car))	V1:(Collision with bicyclist)	V1:(Passenger car)		65-74	65-74	D2:(Failure to keep in proper lane or running off road),(Operating vehicle in erratic, reckless, careless, negligent or aggressive)	P2:Pedalcyclist (bicycle, tricycle, unicycle, pedal car)	P2:Walking, running or cycling	P2:In roadway	No hit and run	Dry	Daylight	Clear	1043
1612295	5/19/03	4:01 PM	04:00PM to 04:59PM	SUDBURY	MAPC	Fatal injury	Fatal injury	0	1	1	Single vehicle crash	V1: Travelling straight ahead	V1:E	Collision with pedestrian	Roadway	V1:(Collision with pedestrian)	V1:(Collision with pedestrian)	V1:(Light truck(van, mini-van, panel, pickup, sport utility) with only four tires)		45-54	45-54	D1:(Exceeded authorized speed limit)	P5:Pedestrian	P5:Entering or crossing specified location	P5:In roadway	No hit and run	Dry	Daylight	Clear	589
1631837	7/18/03	6:21 PM	06:00PM to 06:59PM	SUDBURY	MAPC	Fatal injury	Fatal injury	1	1	2	Angle	V1: Travelling straight ahead / V2:Travelling straight ahead	V1:S / V2:N	Collision with motor vehicle in traffic	Roadway	V1:(Collision with motor vehicle in traffic) V2:(Collision with motor vehicle in traffic)	V1:(Collision with motor vehicle in traffic) V2:(Collision with motor vehicle in traffic)	V1:(Passenger car) V2:(Light truck(van, mini-van, panel, pickup, sport utility) with only four tires)		25-34	25-34	D1:(Failed to yield right of way) D2:(No improper driving)				No hit and run	Dry	Daylight	Clear	144
2092630	4/21/06	3:41 PM	03:00PM to 03:59PM	SUDBURY	MAPC	Fatal injury	Fatal injury	0	1	2	Angle	V1: Turning left / V2:Travelling straight ahead	V1:E / V2:W	Collision with motor vehicle in traffic	Roadway	V1:(Collision with motor vehicle in traffic) V2:(Collision with motor vehicle in traffic)	V1:(Collision with motor vehicle in traffic) V2:(Collision with motor vehicle in traffic)	V1:(Passenger car) V2:(Motorcycle)	No, not federally reportable	25-34	45-54	D1:(Failed to yield right of way) D2:(No improper driving)				No hit and run	Dry	Daylight	Clear	
2490621	4/20/09	6:51 PM	06:00PM to 06:59PM	SUDBURY	MAPC	Fatal injury	Fatal injury	1	1	2	Head-on	V1: Travelling straight ahead / V2:Travelling straight ahead	V1:E / V2:W	Collision with motor vehicle in traffic	Roadway	V1:(Collision with motor vehicle in traffic) V2:(Collision with motor vehicle in traffic)	V1:(Collision with motor vehicle in traffic) V2:(Collision with motor vehicle in traffic)	V1:(Passenger car) V2:(Passenger car)		55-64	65-74	D1:(Failure to keep in proper lane or running off road) D2:(No improper driving)				No hit and run	Dry	Daylight	Cloudy	771
290629	4/20/09	10:13 PM	10:00PM to 10:59PM	SUDBURY	MAPC	Fatal injury	Fatal injury	0	1	1	Single vehicle crash	V1: Travelling straight ahead	V1:N	Collision with tree	Roadside	V1:(Collision with tree)	V1:(Cross median or centerline),(Ran off road left),(Collision with tree)	V1:(Passenger car)		25-34	25-34	D1:(Failure to keep in proper lane or running off road)				No hit and run	Wet	Dark-litghted roadway	Rain	115
599419	7/4/09	6:16 AM	06:00AM to 06:59AM	SUDBURY	MAPC	Fatal injury	Fatal injury	0	1	1	Single vehicle crash	V1: Travelling straight ahead	V1:8	Overturn/rollover	Roadside	V1:(Overturn/rollover)	V1:(Cross median or centerline),(Collision with highway traffic sign post),(Collision with bridge overhead structure),(Overturn/rollover)	V1:(Passenger car)		21-24	21-24	D1:(Exceeded authorized speed limit),(Other improper action)				No hit and run	Not reported	Not reported	Not Reported	383
2657498	8/13/10	2:36 AM	02:00AM to 02:59AM	SUDBURY	MAPC	Fatal injury	Fatal injury	0	1	1	Single vehicle crash	V1: Travelling straight ahead	V1:S	Collision with tree	Outside roadway	V1:(Collision with tree)	V1:(Collision with tree)	V1:(Light truck(van, mini-van, panel, pickup, sport utility) with only four tires)		16-20	16-20	D1:(Exceeded authorized speed limit),(Failure to keep in proper lane or running off road)				No hit and run	Dry	Dark - roadway not lighted	Clear	417
2921162	12/27/11	4:12 PM	04:00PM to 04:59PM	SUDBURY	MAPC	Fatal injury	Fatal injury	1	1	2	Rear-end	V1: Slowing or stopped in traffic / V2:Travelling straight ahead	V1:W / V2:W	Collision with motor vehicle in traffic	Roadway	V1:(Collision with motor vehicle in traffic) V2:(Collision with motor vehicle in traffic)	V1:(Collision with motor vehicle in traffic) V2:(Collision with motor vehicle in traffic)	V1:(Single-unit truck (2-axle, 6-tire) V2:(Passenger car)	Yes, federally reportable	35-44	35-44	D1:(No improper driving) D2:(Inattention)				No hit and run	Wet	Daylight	Cloudy	
3355442	12/22/12	11:40 AM	11:00AM to 11:59AM	SUDBURY	MAPC	Fatal injury	Fatal injury	1	1	2	Sideswipe, same direction	V1: Slowing or stopped in traffic / V2:Travelling straight ahead	V1:S / V2:S	Collision with utility pole	Roadway	V1:(Collision with motor vehicle in traffic) V2:(Collision with utility pole)	V1:(Collision with motor vehicle in traffic) V2:(Collision with utility pole),(Collision with motor vehicle in traffic)	V1:(Passenger car) V2:(Passenger car)		45-54	75-84	D1:(No improper driving) D2:(Inattention),(Failure to keep in proper lane or running off road)				No hit and run	Dry	Daylight	Clear	
3398403	5/26/11	9:52 AM	09:00AM to 09:59AM	SUDBURY	MAPC	Fatal injury	Fatal injury	3	1	2	Angle	V1: Tuning left / V2:Travelling straight ahead	V1:N / V2:E	Collision with motor vehicle in traffic	Roadway	V1:(Collision with motor vehicle in traffic) V2:(Collision with motor vehicle in traffic)	V1:(Collision with motor vehicle in traffic) V2:(Collision with motor vehicle in traffic)	V1:(Passenger car) V2:(Passenger car)		16-20	45-54	D1:() D2:()				No hit and run	Dry	Daylight	Clear	
4038236	10/31/13	11:20 AM	11:00AM to 11:59AM	SUDBURY	MAPC	Fatal injury	Fatal injury	0	1	1	Single vehicle crash	V1: Travelling straight ahead	V1:S	Collision with tree	Roadside	V1:(Collision with tree)	V1:(Collision with tree)	V1:(Passenger car)		65-74	65-74	D1:(Unknown)				No hit and run	Dry	Daylight	Cloudy	64
4070338	5/17/15	9:08 AM	09:00AM to 09:59AM	SUDBURY	MAPC	Fatal injury	Fatal injury	0	1	1	Unknown	V1: Travelling straight ahead	V1:E	Collision with pedalcycle (bicycle, tricycle, unicycle, pedal car)	Roadway	V1:(Collision with bicyclist (bicycle, tricycle, unicycle, pedal car))	V1:(Collision with bicyclist)	V1:(Light truck(van, mini-van, panel, pickup, sport utility) with only four tires)		75-84	75-84	D1:(No improper driving)	P2:Pedalcyclist (bicycle, tricycle, unicycle, pedal car)	P2:Walking, running or cycling	P2:In roadway	No hit and run	Sand, mud, dirt, oil, gravel	Daylight	Clear	

[Crash Hour], [City/Town], [Locality], [RPA Abbreviation], [MassHighway District], [Crash Severity], [Maximum Injury Severity Reported], [Number of Non-Fatal Injuries], [Number of Fatal Injuries], [Number of Vehicles], [Manner of Collision],

Crash Number	Roadway	Distance And Direction From Intersection	Near Intersection Roadway	Exit Route	Mile marker Route	Mile marker	Landmark	Traffic Way	Speed Limit	Roadway Intersection Type	Police Agency	Linked RI Street Name	Age of Non-Motorist
1529554	LINCOLN ROAD	260 feet E of	WATER ROW ROAD					Two-way, not divided	35	Not at junction	Local police	LINCOLN ROAD	
1576779	BOSTON POST ROAD Rte 20 W			20	20	1031-1043-1045 COMMON DRWY		Two-way, not divided	50	Not at junction	Local police	BOSTON POST ROAD	55-64
1612295	BOSTON POST ROAD Rte 20 E			20	20	135		Two-way, not divided	40	Not at junction	Local police		65-74
1631837	POWDER MILL ROAD	140 feet S of	TAVERN CIRCLE					Two-way, not divided	30	Not at junction	Local police	POWDER MILL ROAD	
2092630	BOSTON POST ROAD Rte 20 / HORSE POND ROAD							Two-way, not divided	40	T-Intersection	Local police	BOSTON POST ROAD	
2490621	BOSTON POST ROAD Rte 20			20	20			Two-way, not divided	45	Not at junction	Local police	BOSTON POST ROAD	
2490629	OLD SUDBURY ROAD Rte 27			27	27			Two-way, not divided	45	Not at junction	Local police	OLD SUDBURY ROAD	
2599419	BOSTON POST ROAD Rte 20					DUNKIN DONUTS		Two-way, not divided	0	Not at junction	Local police	BOSTON POST ROAD	
2657498	DUTTON ROAD							Two-way, divided, positive median barrier	25	Not at junction	Local police	DUTTON ROAD	
2921162	BOSTON POST ROAD Rte 20 W / BRIMSTONE LANE							Two-way, not divided	45	T-Intersection	Local police	BOSTON POST ROAD	
3355442	LANDHAM ROAD / PELHAM ISLAND ROAD							Two-way, not divided	35	T-Intersection	Local police	LANDHAM ROAD	
3393403	BOSTON POST ROAD Rte 20 E / LANDHAM ROAD							Two-way, not divided	30	T-Intersection	Local police	LANDHAM ROAD	
4038236	MAYNARD ROAD							Two-way, not divided	40	Not at junction	Local police	MAYNARD ROAD	
4070338	HUDSON ROAD / MAYNARD ROAD					0		Two-way, not divided	40	T-Intersection	Local police	HUDSON ROAD	45-54

Hour], City
[MassHigh
Severity R
of Fatal In

Crash Number	Crash Date	Crash Time	Crash Hour	City/Town	Location	RAA Attribution	How Highway Blocked	Crash Severity	Has Injured Person	Number of Person Injuries	Number of Fatal Injuries	Number of Vehicles	Number of Collisions	Vehicle Action Prior to Crash	Vehicle Travel Direction	First Harmful Event	First Harmful Event Location	Event Harmful Events	Vehicle Sequence of Events	Vehicle Configuration	FMCA Reportable	Age of Driver - Transport Vehicle	Age of Driver - Other Motorist	Driver Contributing Cause	How Motorist Type	How Motorist Action	How Motorist Injury	RA & RV	Road Surface	Amount of Light	Weather Conditions	Street Number	roadway	Distance and Direction from Intersection
152751	12/2/03	12:43 PM	12:00 PM to 12:59 PM	SUDBURY	RD 20	MISC		Fatal Injury	Fatal Injury	0	1	1	1	Single vehicle crash	V1 Traveling straight ahead	V1 W	Collision with tree	Reside	V1 (Collision with tree)	V1 (Collision with guardrail)	V1 (Passenger car)	16-20	16-20	50 (Exceeded authorized speed limit)			No hit and run	Wet	Daylight	Cloudy	244	WILLOW ROAD	200 feet E of	
197478	02/20/03	10:49 PM	10:00 PM to 10:59 PM	SUDBURY	RD 23W	MISC		Fatal Injury	Fatal Injury	1	1	1	1	Rearend	V1 Traveling straight ahead	V1 W	Collision with pedestrian (Bicyclist, triathlete, jogger, roller skater)	Shoulder - paved	V1 (Collision with cyclist, bicyclist, triathlete, jogger, roller skater)	V1 (Collision with pedestrian)	V1 (Passenger car)	65-74	65-74	75 (Failure to keep to proper lane or running off road) (Operating vehicle in erratic, careless, or reckless manner or manner)	P2 (Pedestrian bicyclist, triathlete, jogger, roller skater)	P2 (Waiting, moving or jaywalking)	P2 (In roadway)	No hit and run	Dry	Daylight	Clear	102	BOSTON POST ROAD RD 23W	
143272	01/13/03	4:01 PM	04:00 PM to 04:59 PM	SUDBURY	RD 29E	MISC		Fatal Injury	Fatal Injury	0	1	1	1	Single vehicle crash	V1 Traveling straight ahead	V1 E	Collision with pedestrian	Reside	V1 (Collision with pedestrian)	V1 (Collision with pedestrian)	V1 (Light truck, min-van, panel, pickup, sport utility with only four tires)	15-24	15-24	0 (I)	P2 (Pedestrian)	P2 (Entering or crossing unauthorized location)	P2 (In roadway)	No hit and run	Dry	Daylight	Clear	238	BOSTON POST ROAD RD 29 E	
103181	12/10/03	6:30 PM	06:00 PM to 06:59 PM	SUDBURY	RD 34E	MISC		Fatal Injury	Fatal Injury	1	1	1	1	Single vehicle crash	V1 Traveling straight ahead / V2 Traveling straight ahead	V1 W / V2 W	Collision with motor vehicle in traffic	Reside	V1 (Collision with motor vehicle in traffic) V2 (Collision with motor vehicle in traffic)	V1 (Collision with motor vehicle in traffic) V2 (Collision with motor vehicle in traffic)	V1 (Passenger car) V2 (Light truck, min-van, panel, pickup, sport utility with only four tires)	15-24	15-24	75 (Exceeded authorized speed limit) (Failure to keep to proper lane or running off road) (Operating vehicle in erratic, careless, or reckless manner or manner)			No hit and run	Dry	Daylight	Clear	140	POWELL RD ROAD	100 feet E of	
108718	01/21/03	8:41 PM	08:00 PM to 08:59 PM	SUDBURY	RD 29E	MISC		Fatal Injury	Fatal Injury	3	1	1	1	Single vehicle crash	V1 Turning left / V2 Traveling straight ahead	V1 E / V2 W	Collision with motor vehicle in traffic	Reside	V1 (Collision with motor vehicle in traffic) V2 (Collision with motor vehicle in traffic)	V1 (Collision with motor vehicle in traffic) V2 (Collision with motor vehicle in traffic)	V1 (Passenger car) V2 (Motorcycle)	15-24	15-24	75 (Failure to yield right of way) (Operating vehicle in erratic, careless, or reckless manner or manner)			No hit and run	Dry	Daylight	Clear		BOSTON POST ROAD RD 29 / HOWE ROAD RD		
181961	02/20/03	6:51 PM	06:00 PM to 06:59 PM	SUDBURY	RD 23	MISC		Fatal Injury	Fatal Injury	1	1	1	1	Head-on	V1 Traveling straight ahead / V2 Traveling straight ahead	V1 E / V2 W	Collision with motor vehicle in traffic	Reside	V1 (Collision with motor vehicle in traffic) V2 (Collision with motor vehicle in traffic)	V1 (Collision with motor vehicle in traffic) V2 (Collision with motor vehicle in traffic)	V1 (Passenger car) V2 (Passenger car)	15-24	15-24	75 (Failure to keep to proper lane or running off road) (Operating vehicle in erratic, careless, or reckless manner or manner)			No hit and run	Dry	Daylight	Cloudy	773	BOSTON POST ROAD RD 23		
240028	02/20/03	10:13 PM	10:00 PM to 10:59 PM	SUDBURY	RD 27	MISC		Fatal Injury	Fatal Injury	0	1	1	1	Single vehicle crash	V1 Traveling straight ahead	V1 W	Collision with tree	Reside	V1 (Collision with tree)	V1 (Collision with tree)	V1 (Passenger car)	15-24	15-24	75 (Failure to keep to proper lane or running off road)			No hit and run	Wet	Dark - lighted roadway	None	110	OLD HURON ROAD RD 27		
219341	7/8/02	6:16 PM	06:00 AM to 06:59 AM	SUDBURY	RD 29	MISC		Fatal Injury	Fatal Injury	0	1	1	1	Single vehicle crash	V1 Traveling straight ahead	V1 B	Overturn (rollover)	Reside	V1 (Overturn/rollover)	V1 (Overturn/rollover)	V1 (Passenger car)	15-24	15-24	75 (Exceeded authorized speed limit) (Operating vehicle in erratic, careless, or reckless manner or manner)			No hit and run	Not reported	Not reported	Not reported	238	BOSTON POST ROAD RD 29		
208742	01/13/03	4:32 PM	04:00 AM to 04:59 AM	SUDBURY	RD 23	MISC		Fatal Injury	Fatal Injury	0	1	1	1	Single vehicle crash	V1 Traveling straight ahead	V1 S	Collision with tree	Outside roadway	V1 (Collision with tree)	V1 (Collision with tree)	V1 (Light truck, min-van, panel, pickup, sport utility with only four tires)	16-20	16-20	75 (Exceeded authorized speed limit) (Failure to keep to proper lane or running off road)			No hit and run	Dry	Dark - roadway not lighted	Clear	213	CUTTON ROAD		
092116	12/27/01	4:12 PM	04:00 PM to 04:59 PM	SUDBURY	RD 29W	MISC		Fatal Injury	Fatal Injury	1	1	1	1	Rearend	V1 Stopping or stopped in traffic / V2 Traveling straight ahead	V1 W / V2 W	Collision with motor vehicle in traffic	Reside	V1 (Collision with motor vehicle in traffic) V2 (Collision with motor vehicle in traffic)	V1 (Collision with motor vehicle in traffic) V2 (Collision with motor vehicle in traffic)	V1 (Light van truck (2-8 ft), 6 ft or 12 ft) V2 (Passenger car)	15-24	15-24	75 (No improper driving) (Operating vehicle in erratic, careless, or reckless manner or manner)			No hit and run	Wet	Daylight	Cloudy		BOSTON POST ROAD RD 29W / HOWE ROAD RD		
338544	12/27/01	11:40 PM	11:00 PM to 11:59 PM	SUDBURY	RD 23	MISC		Fatal Injury	Fatal Injury	1	1	1	1	Side-sweep, some direction	V1 Stopping or stopped in traffic / V2 Traveling straight ahead	V1 S / V2 S	Collision with utility pole	Reside	V1 (Collision with utility pole) V2 (Collision with motor vehicle in traffic)	V1 (Collision with motor vehicle in traffic) V2 (Collision with utility pole)	V1 (Passenger car) V2 (Passenger car)	15-24	15-24	75 (No improper driving) (Operating vehicle in erratic, careless, or reckless manner or manner)			No hit and run	Dry	Daylight	Clear		LANHAM ROAD / ISHAM ISLAND ROAD		
310340	01/29/01	9:59 PM	09:00 AM to 09:59 AM	SUDBURY	RD 20 E	MISC		Fatal Injury	Fatal Injury	1	1	1	1	Single vehicle crash	V1 Turning left / V2 Traveling straight ahead	V1 W / V2 E	Collision with motor vehicle in traffic	Reside	V1 (Collision with motor vehicle in traffic) V2 (Collision with motor vehicle in traffic)	V1 (Collision with motor vehicle in traffic) V2 (Collision with motor vehicle in traffic)	V1 (Passenger car) V2 (Passenger car)	16-20	15-24	75 (I) (D) (D)			No hit and run	Dry	Daylight	Clear		BOSTON POST ROAD RD 20 E / LANHAM ROAD		
410878	10/13/01	11:30 PM	11:00 AM to 11:59 AM	SUDBURY	RD 20	MISC		Fatal Injury	Fatal Injury	0	1	1	1	Single vehicle crash	V1 Traveling straight ahead	V1 S	Collision with tree	Reside	V1 (Collision with tree)	V1 (Collision with tree)	V1 (Passenger car)	65-74	65-74	75 (Overhaul)			No hit and run	Dry	Daylight	Cloudy	60	LANHAM RD		
092707	01/17/01	6:00 PM	06:00 AM to 06:59 AM	SUDBURY	RD 23	MISC		Fatal Injury	Fatal Injury	0	1	1	1	Unknown	V1 Traveling straight ahead	V1 E	Collision with pedestrian (Bicyclist, triathlete, jogger, roller skater)	Reside	V1 (Collision with cyclist, bicyclist, triathlete, jogger, roller skater)	V1 (Collision with cyclist)	V1 (Light truck, min-van, panel, pickup, sport utility with only four tires)	15-24	15-24	75 (No improper driving)	P2 (Pedestrian bicyclist, triathlete, jogger, roller skater)	P2 (Waiting, moving or jaywalking)	P2 (In roadway)	No hit and run	Not reported	Daylight	Clear		SUDBURY ROAD (LANHAM ROAD)	

(Crash Number), (Crash Date), (Crash Time), (City/Town), (Location), (RAA Attribution), (How Highway Blocked), (Crash Severity), (Has Injured Person), (Number of Person Injuries), (Number of Fatal Injuries), (Number of Vehicles), (Number of Collisions), (Vehicle Action Prior to Crash), (Vehicle Travel Direction), (First Harmful Event), (First Harmful Event Location), (Event Harmful Events), (Vehicle Sequence of Events), (Vehicle Configuration), (FMCA Reportable), (Age of Driver - Transport Vehicle), (Age of Driver - Other Motorist), (Driver Contributing Cause), (How Motorist Type), (How Motorist Action), (How Motorist Injury), (RA & RV), (Road Surface), (Amount of Light), (Weather Conditions), (Street Number), (roadway), (Distance and Direction from Intersection)